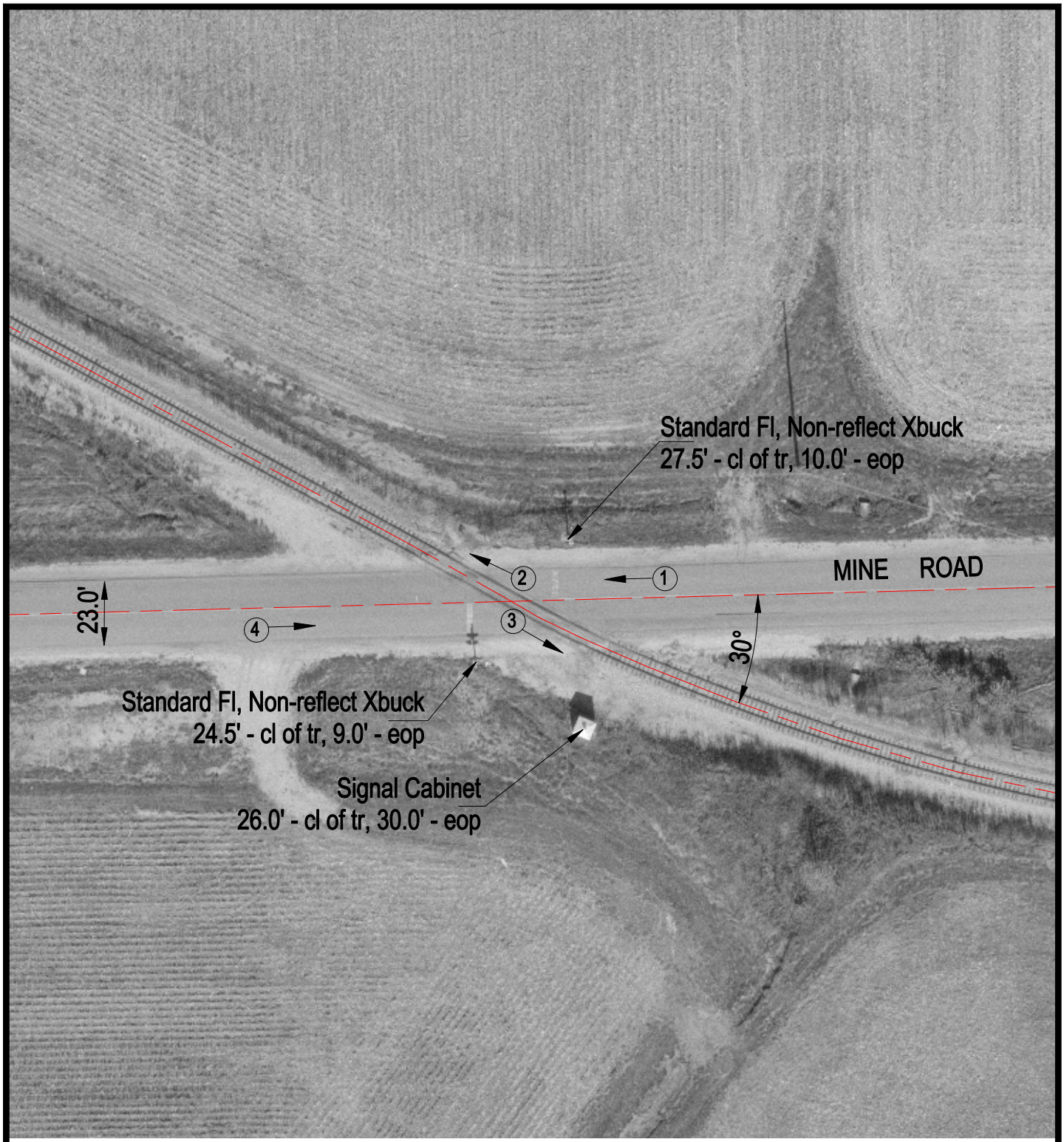


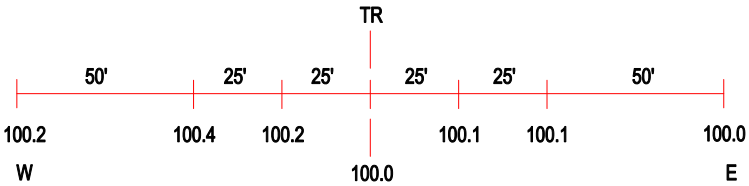


ROAD PROFILE

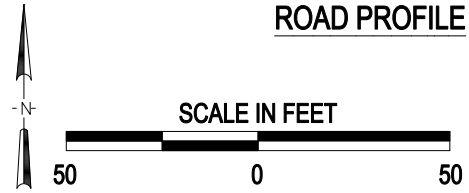


(3) Photo Location

| | |
|---|---|
| Crossing #: | 093700M |
| Location: | Macoupin Co., City of Virden (Near) |
| Lat/Long: | 39°28'45" / 89°45'28" |
| Railroad: | BNSF |
| Street: | Mine Road |
| Railroad Milepost: | 1.11 |
| Crossing Protection: | Train Activated Devices |

J:\MACOUPIN\093700M\093700M.DWG 02/02/00 14:15 JLA