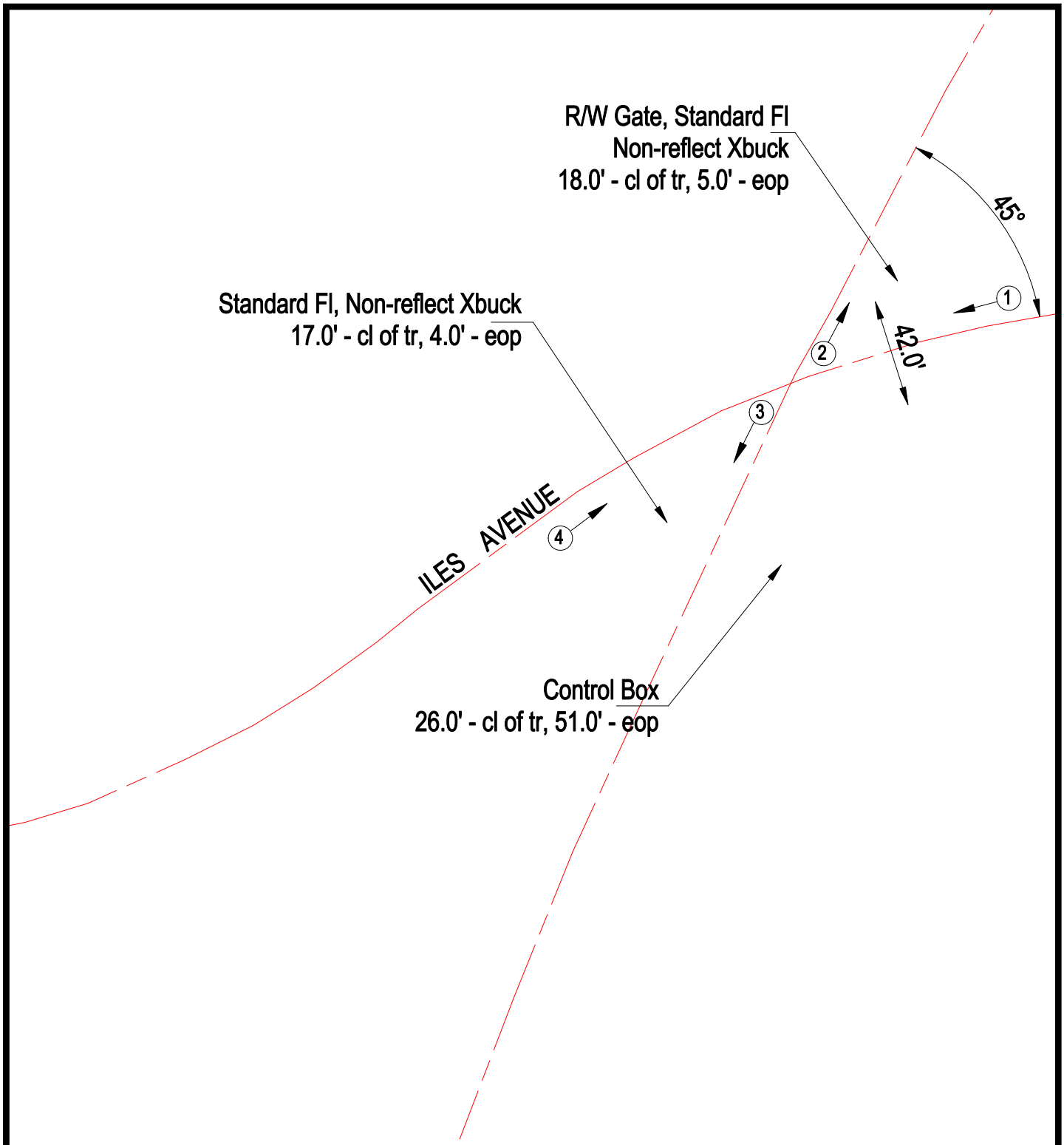

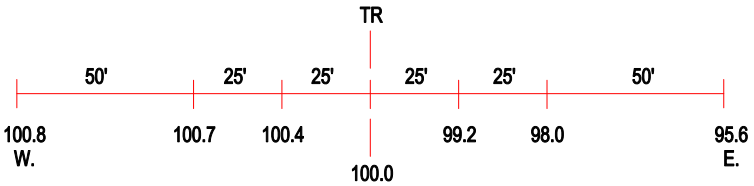

ROAD PROFILE

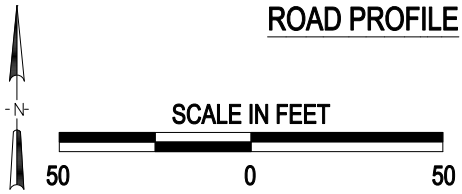

3 Photo Location

Crossing #:	915858Y
Location:	Sangamon Co., City of Springfield (In)
Lat/Long:	39°46'19" / 89°39'11"
Railroad:	NS
Street:	Iles Avenue
Railroad Milepost:	416.42
Crossing Protection:	Train Activated Devices

J:\SANGAMON\915858Y\915858Y.DWG 11/02/00 13:48 JLA