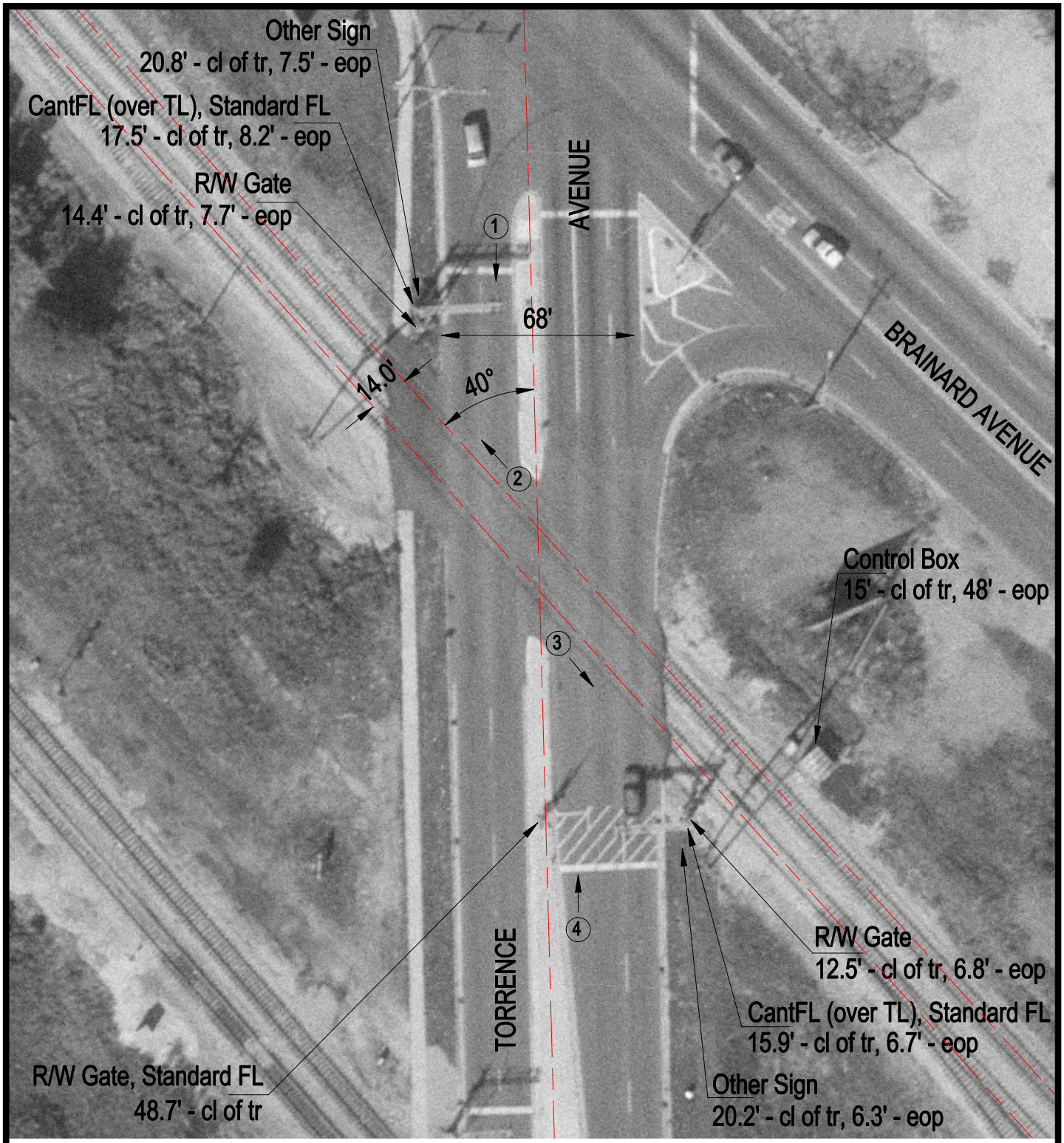

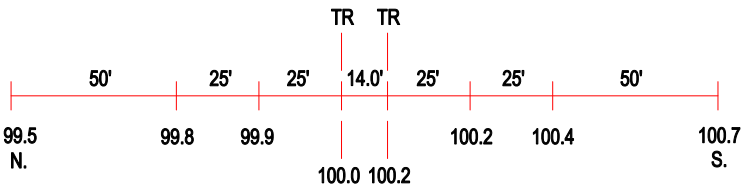

ROAD PROFILE

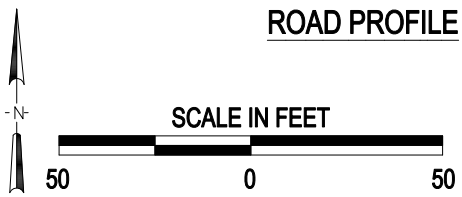

3 Photo Location

Crossing #:	867226H
Location:	Cook Co., City of Burnham (I)
Lat/Long:	41°38'36" / 87°32'23"
Railroad:	NICD
Street:	Torrence Avenue
Railroad Milepost:	70.10
Crossing Protection:	Train Activated Devices