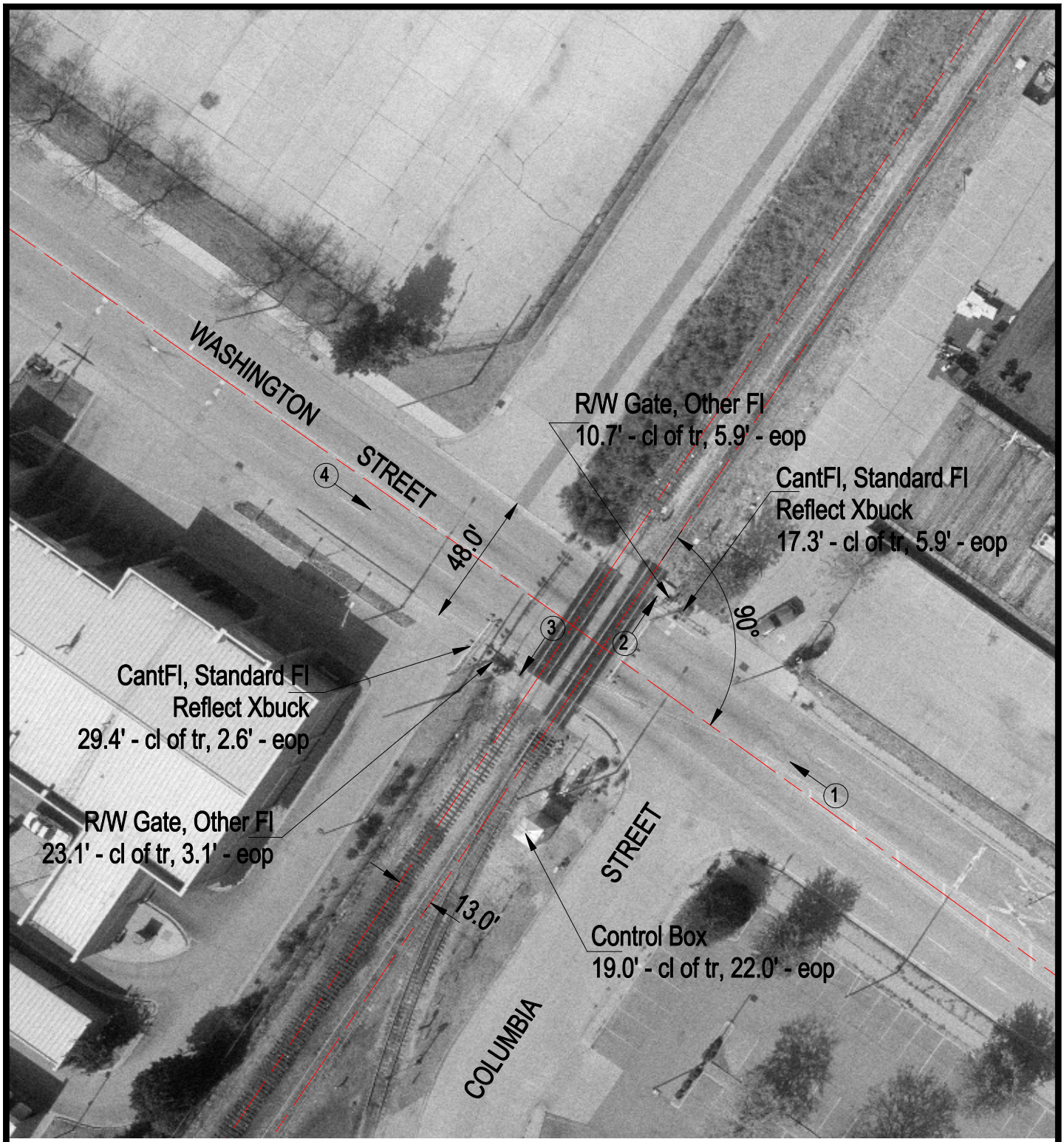

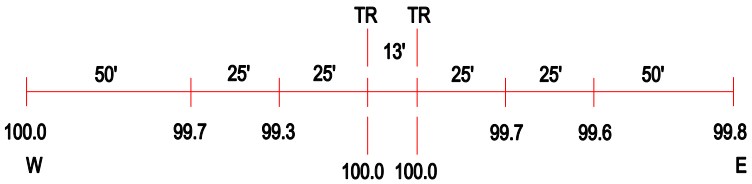

ROAD PROFILE

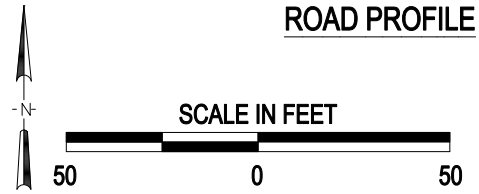

3 Photo Location

Crossing #:	862846E
Location:	Tazewell Co., City of East Peoria (In)
Lat/Long:	40°40'04" / 89°34'55"
Railroad:	PPU
Street:	Washington Street
Railroad Milepost:	2.32
Crossing Protection:	Train Activated Devices

J:\TAZEWELL\862846E\862846E.DWG 03/08/01 09:08 HWH