


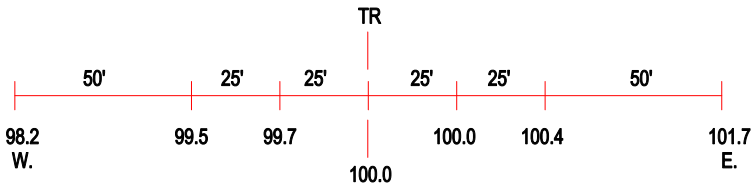


ROAD PROFILE

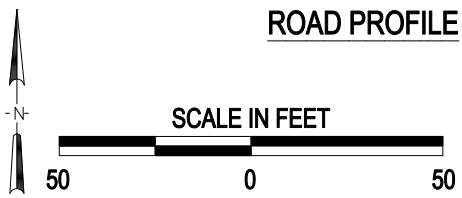


(3) Photo Location

| | |
|---|---|
| Crossing #: | 862818B |
| Location: | Peoria Co., City of Peoria (I) |
| Lat/Long: | 40°39'34" / 89°38'06" |
| Railroad: | PPU |
| Street: | Clark Street |
| Railroad Milepost: | 2.71 |
| Crossing Protection: | Signs |

J:\PEORIA\862818B\862818B.DWG 01/25/00 06:03 TFC