

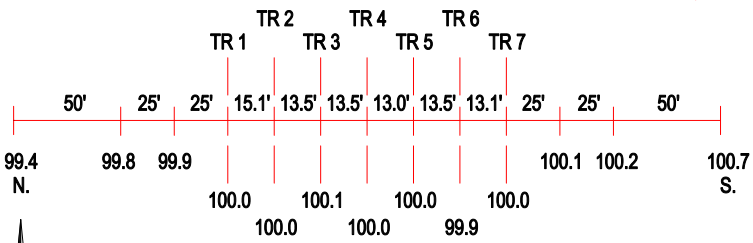

ROAD PROFILE

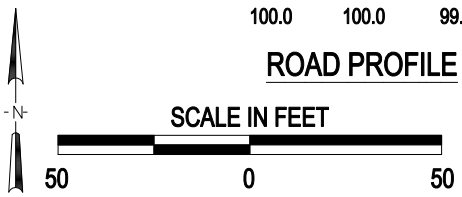

3 Photo Location

Crossing #:	862625C
Location:	Cook Co., City of Chicago Heights (N)
Lat/Long:	41°30'03" / 87°36'58"
Railroad:	CHTT
Street:	State Street
Railroad Milepost:	0.25
Crossing Protection:	Train Activated Devices