

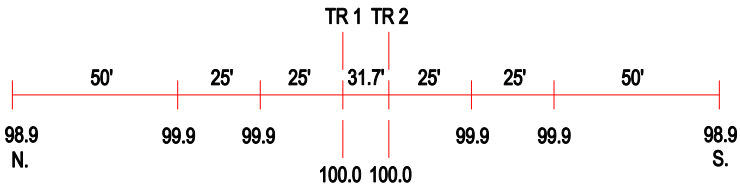

ROAD PROFILE

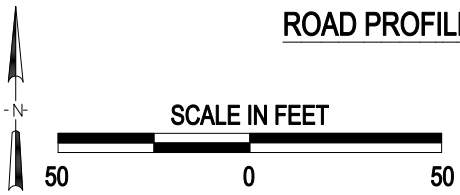

3 Photo Location

Crossing #:	861287D
Location:	Cook Co., City of Skokie (I)
Lat/Long:	42°01'21" / 87°43'37"
Railroad:	CTA
Street:	East Prairie Road
Railroad Milepost:	2.75
Crossing Protection:	Train Activated Devices