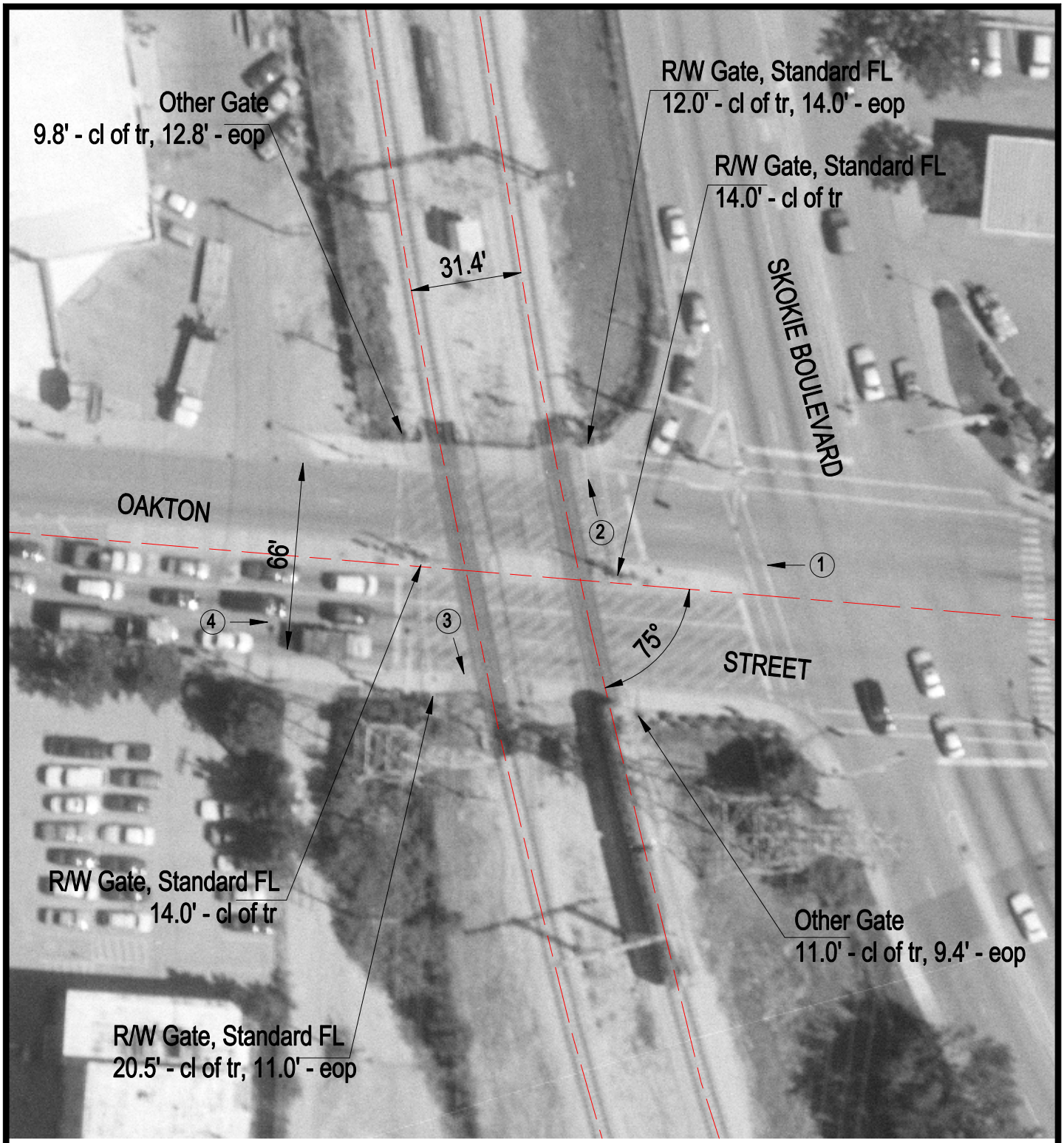

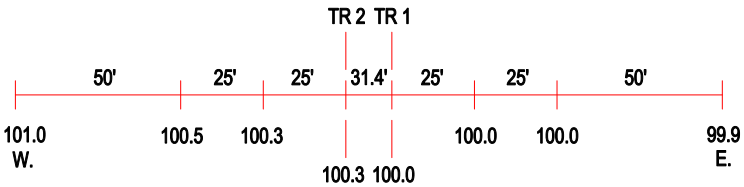

ROAD PROFILE

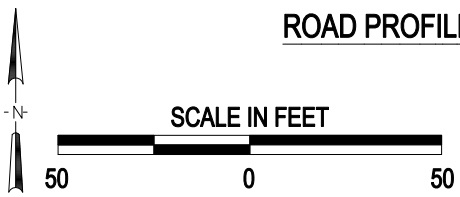

3 Photo Location

Crossing #:	861284H
Location:	Cook Co., City of Skokie (I)
Lat/Long:	42°01'34" / 87°44'51"
Railroad:	CTA
Street:	Oakton Street
Railroad Milepost:	3.93
Crossing Protection:	Train Activated Devices