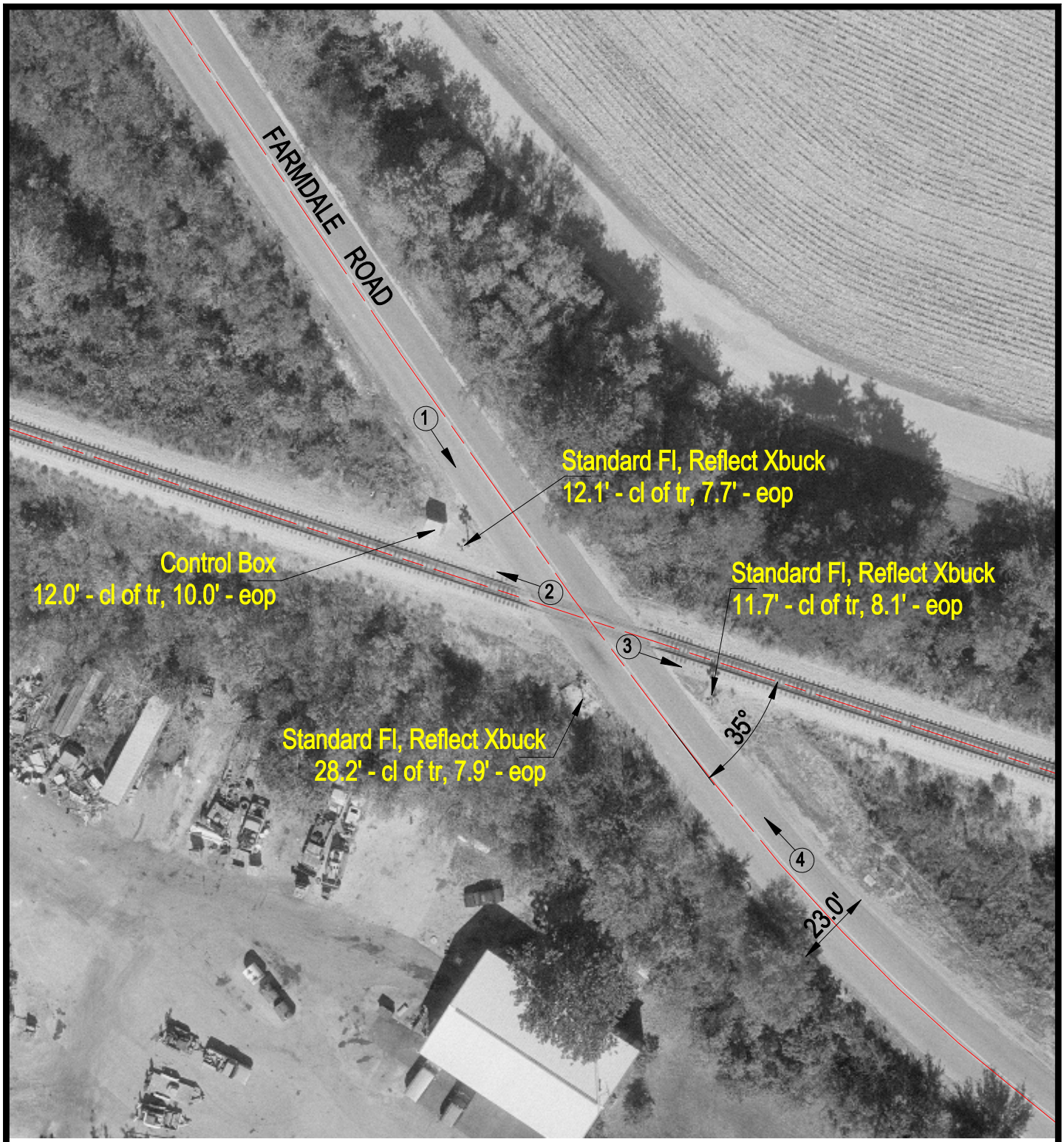

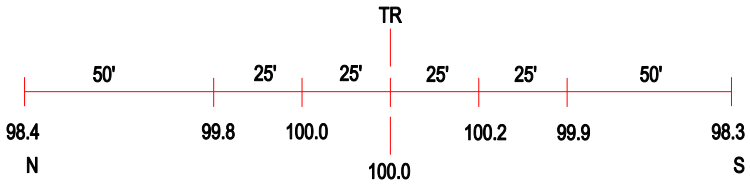

ROAD PROFILE

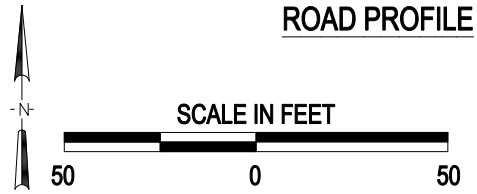

3 Photo Location

Crossing #: 801780P

Location: Tazewell Co., City of East Peoria (Near)

Lat/Long: 40°40'09" / 89°31'16"

Railroad: TPW

Street: Farmdale Road

Railroad Milepost: 106.60

Crossing Protection: Train Activated Devices

J:\TAZEWELL\801780P\801780P.DWG 05/31/00 07:27 JLA