

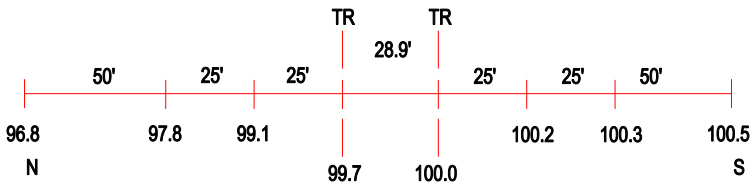

ROAD PROFILE

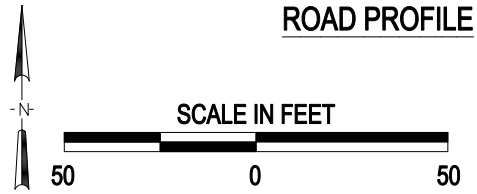

3 Photo Location

Crossing #:	801678J
Location:	Tazewell Co., City of East Peoria (In)
Lat/Long:	40°40'05" / 89°34'39"
Railroad:	TPW
Street:	Main Street
Railroad Milepost:	109.48
Crossing Protection:	Train Activated Devices

J:\TAZEWELL\801678J\801678J.DWG 03/07/01 15:33 HWH