

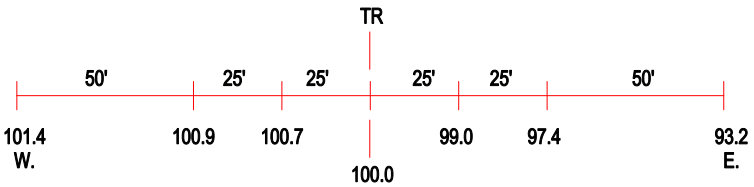

ROAD PROFILE

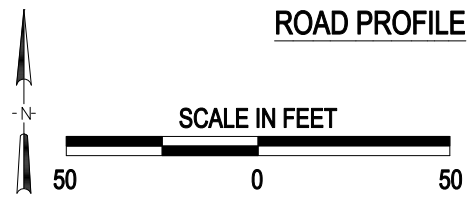

3 Photo Location

Crossing #:	801658X
Location:	Peoria Co., City of Mapleton (N)
Lat/Long:	40°34'50" / 89°41'30"
Railroad:	BNSF
Street:	West Cameron Lane
Railroad Milepost:	120.20
Crossing Protection:	Signs

J:\PEORIA\801658X\801658X.DWG 01/21/00 06:38 TFG