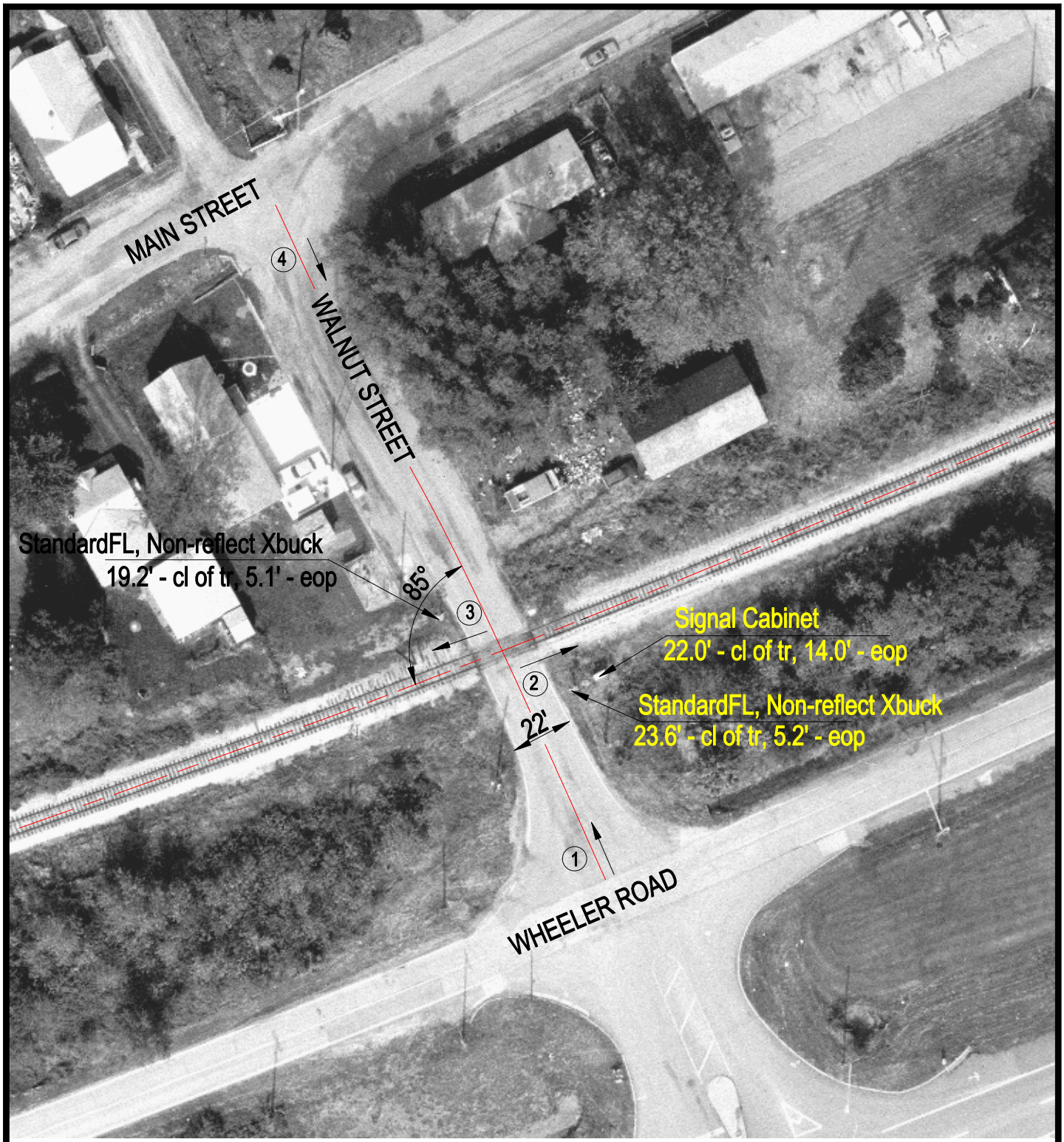

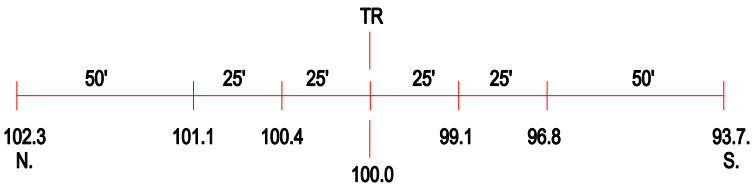

ROAD PROFILE

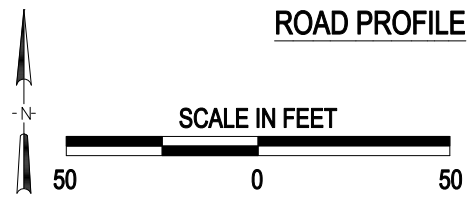

3 Photo Location

Crossing #:	801652G
Location:	Peoria Co., City of Mapleton (I)
Lat/Long:	40°33'57" / 89°43'52"
Railroad:	BNSF
Street:	Walnut Street
Railroad Milepost:	122.53
Crossing Protection:	Train Activated Devices

J:\PEORIA\801652G\801652G.DWG 04/27/00 07:09 TFG