

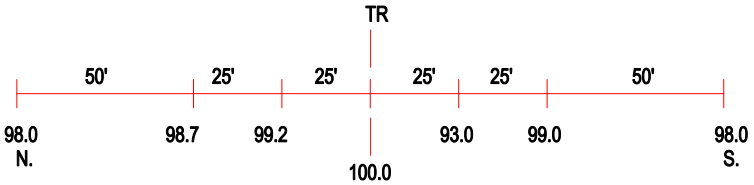

ROAD PROFILE

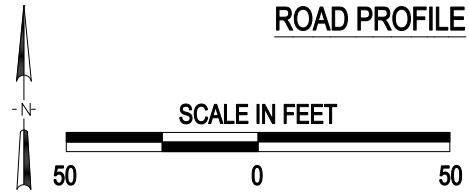

3 Photo Location

Crossing #:	801645W
Location:	Peoria Co., City of Glasford (N)
Lat/Long:	40°34'25" / 89°48'17"
Railroad:	BNSF
Street:	Main Street
Railroad Milepost:	126.77
Crossing Protection:	Signs

J:\PEORIA\801645W\801645W.DWG 02/04/00 06:22 TFG