

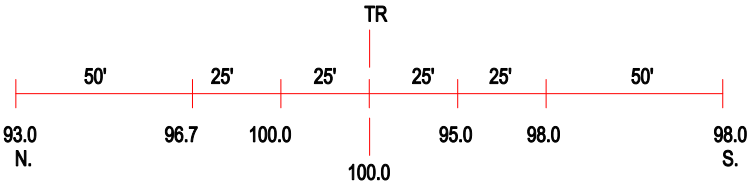

ROAD PROFILE

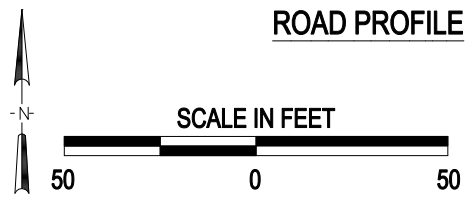

(3) Photo Location

Crossing #:	801644P
Location:	Peoria Co., City of Glasford (I)
Lat/Long:	40°34'18" / 89°48'41"
Railroad:	BNSF
Street:	Oak Street
Railroad Milepost:	127.16
Crossing Protection:	Train Activated Devices

J:\PEORIA\801644P\801644P.DWG 03/09/01 08:09 WAK