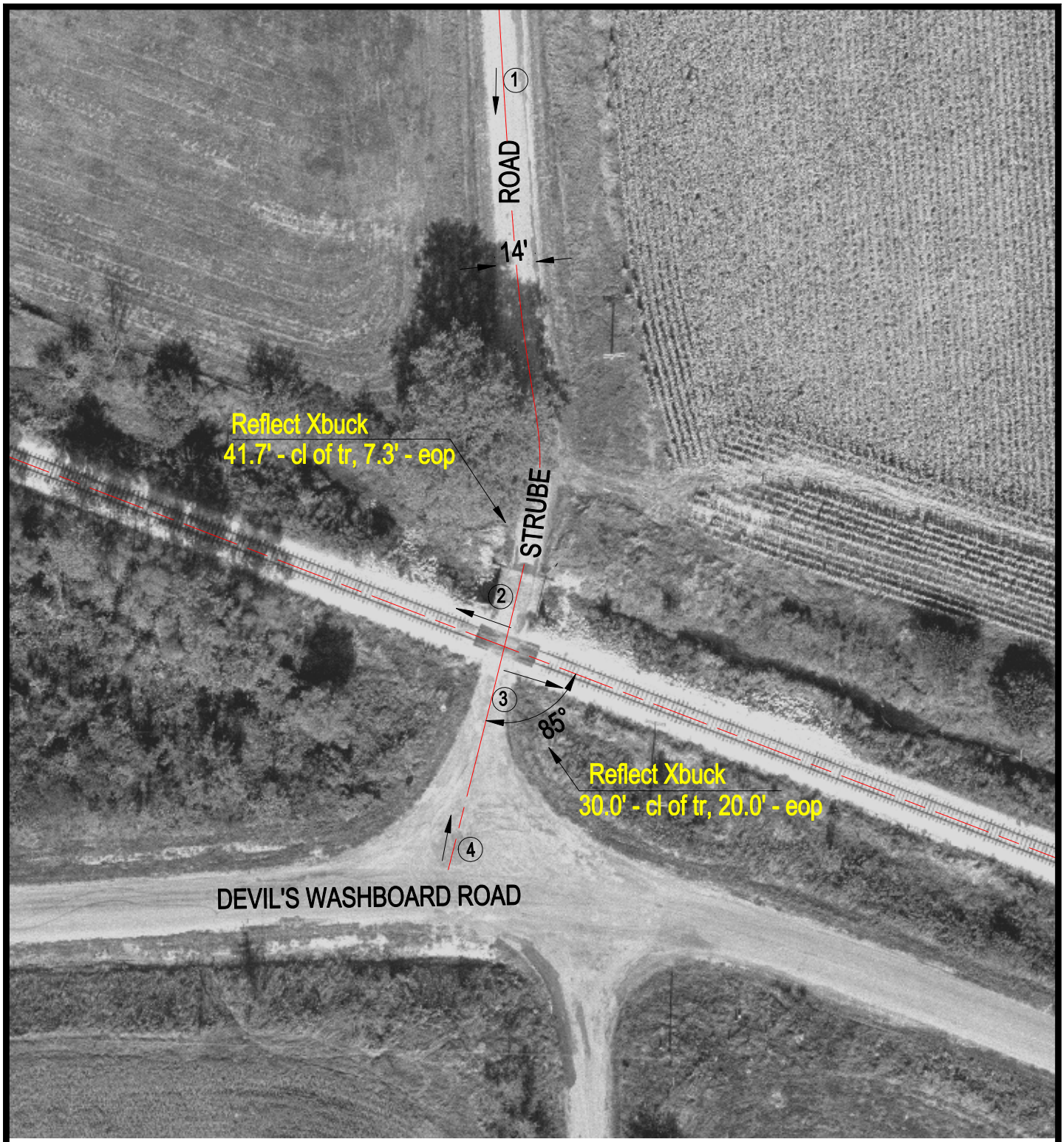

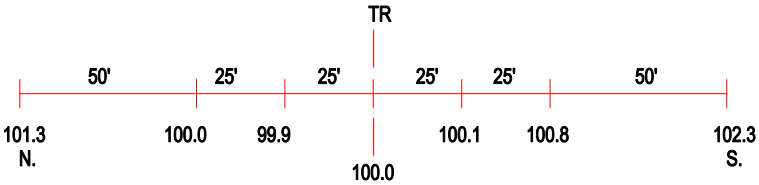

ROAD PROFILE

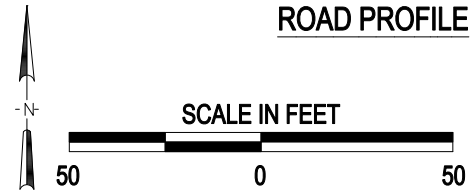

3 Photo Location

Crossing #:	801641U
Location:	Peoria Co., City of Glasford (N)
Lat/Long:	40°33'57" / 89°49'59"
Railroad:	BNSF
Street:	Strube Road
Railroad Milepost:	128.44
Crossing Protection:	Signs

J:\PEORIA\801641U\801641U.DWG 02/03/00 12:29 TFC