

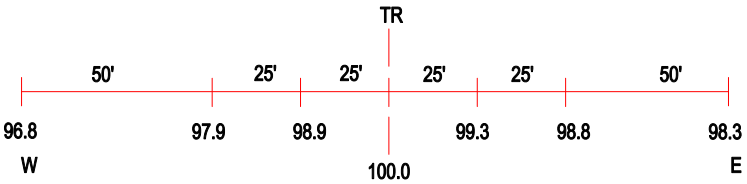

ROAD PROFILE

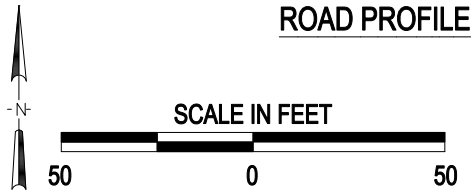

3 Photo Location

Crossing #:	801553J
Location:	Hancock Co., City of Ferris (Near)
Lat/Long:	40°26'48" / 91°12'30"
Railroad:	BNSF
Street:	TR 173
Railroad Milepost:	212.13
Crossing Protection:	Sign

J:\HANCOCK\801553J\801553J.DWG 08/08/00 08:13 JLA