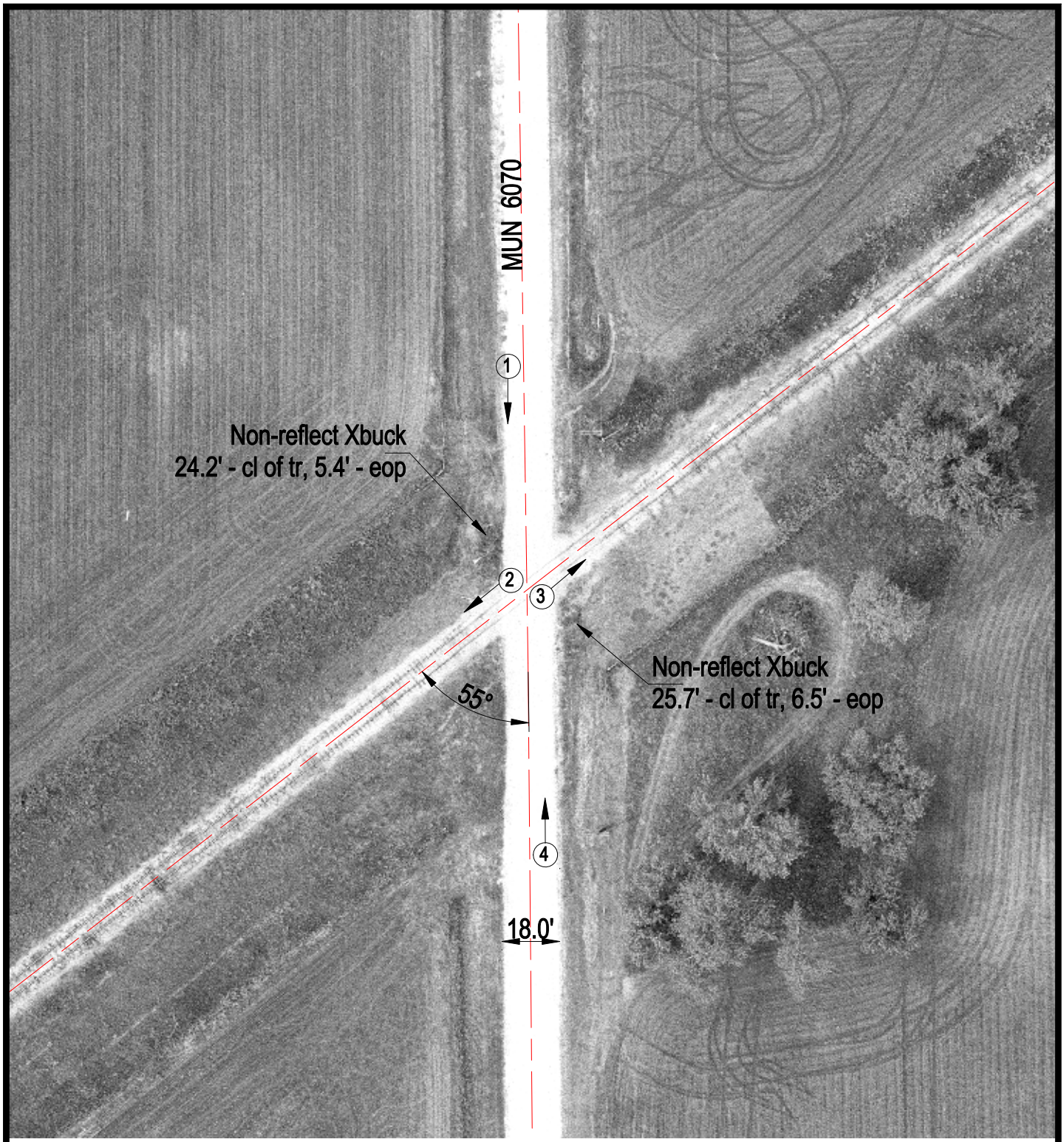

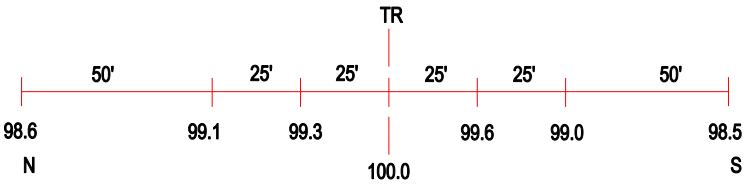

ROAD PROFILE

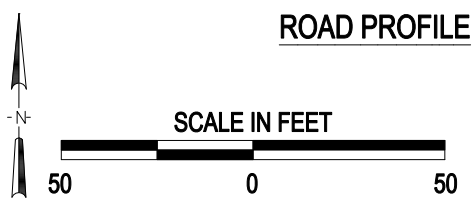

3 Photo Location

Crossing #:	801541P
Location:	Hancock Co., City of Ferris (In)
Lat/Long:	40°28'26" / 91°09'32"
Railroad:	BNSF
Street:	MUN 6070
Railroad Milepost:	208.91
Crossing Protection:	Sign

J:\HANCOCK\801541P\801541P.DWG 08/09/00 11:49 JLA