


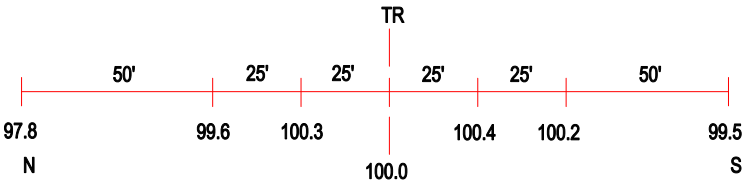


ROAD PROFILE

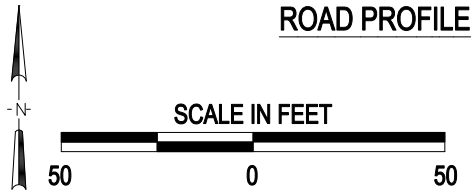


3 Photo Location

| | |
|---|---|
| Crossing #: | 801463K |
| Location: | McDonough Co., City of Bushnell (Near) |
| Lat/Long: | 40°33'20" / 90°37'06" |
| Railroad: | BNSF |
| Street: | Tr 338 |
| Railroad Milepost: | 176.50 |
| Crossing Protection: | Sign |

J:\MCDONOUGH\801463K\801463K.DWG 07/18/00 08:01 JLA