

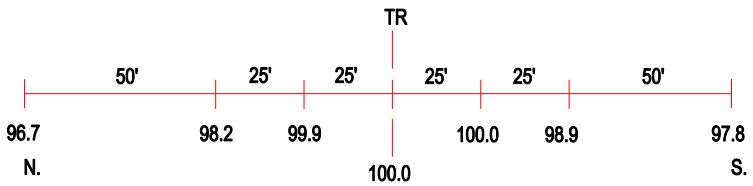

ROAD PROFILE

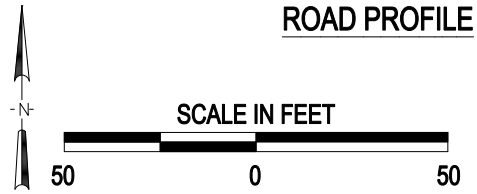

3 Photo Location

Crossing #:	801449P
Location:	McDonough Co., City of Bushnell (In)
Lat/Long:	40°32'47" / 90°30'28"
Railroad:	BNSF
Street:	Sperry Street
Railroad Milepost:	170.53
Crossing Protection:	Train Activated Devices

J:\MCDONOUGH\801449P\801449P.DWG 03/07/01 09:16 HWH