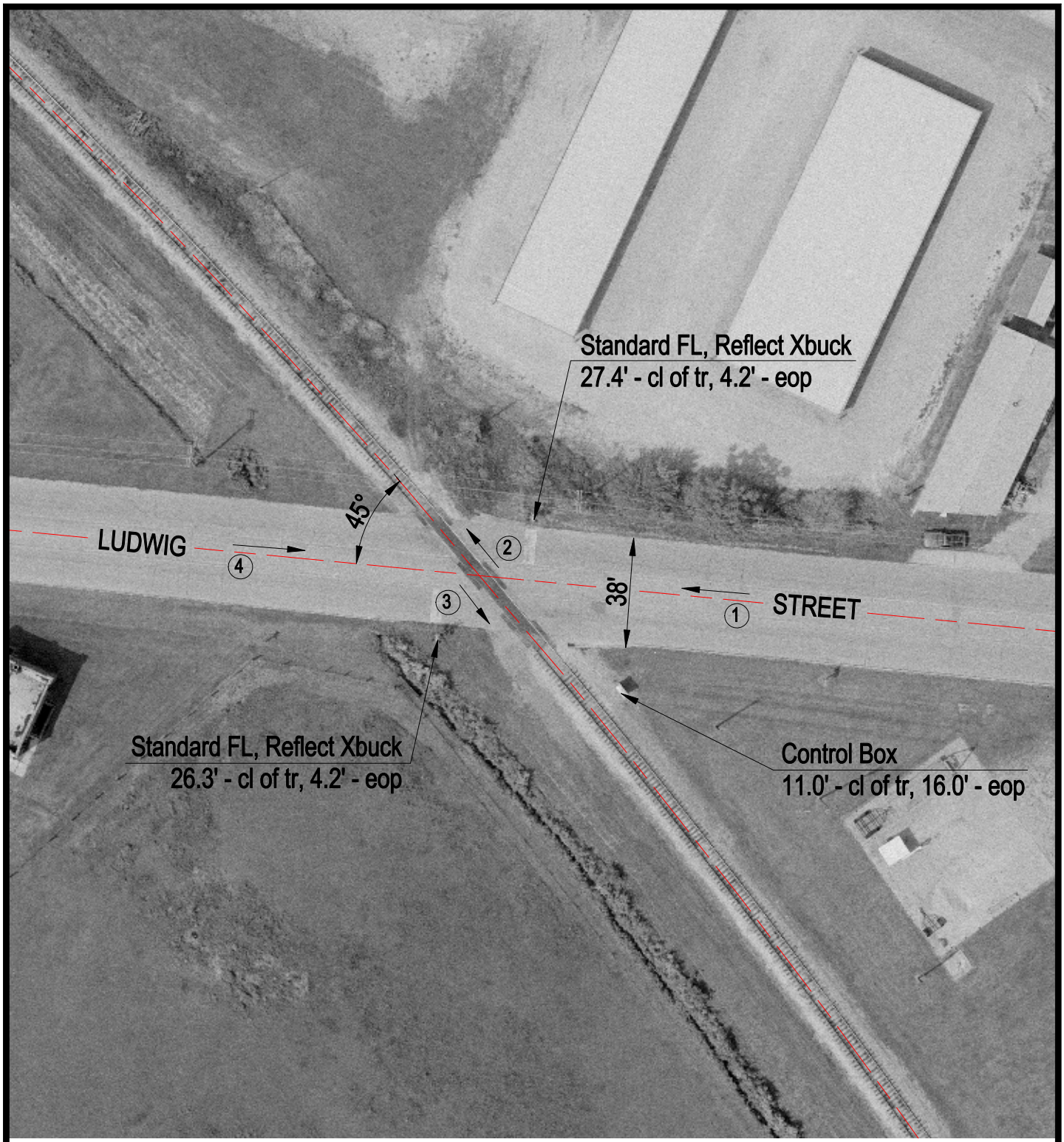


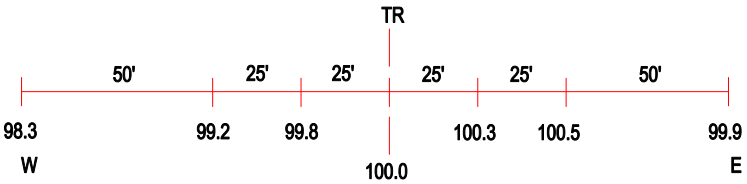


ROAD PROFILE

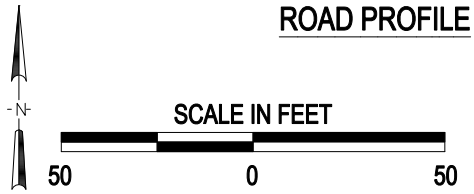


(3) Photo Location

| | |
|---|---|
| Crossing #: | 801448H |
| Location: | McDonough Co., City of Bushnell (In) |
| Lat/Long: | 40°32'44" / 90°30'23" |
| Railroad: | TPW |
| Street: | Ludwig Street |
| Railroad Milepost: | 170.43 |
| Crossing Protection: | Train Activated Devices |

J:\MCDONOUGH\801448H\801448H.DWG 10/12/00 07:52 PMM