

Aerial Imagery Courtesy of IDOT @ 2006

NOTE: ALL MEASUREMENTS ARE IN FEET

DOT/AAR Inventory #: 800323O

Location: Kankakee Co., St Anne, IL

Lat/Long: 41° 1' 30"/-87° 42' 44"

Railroad Milepost-Line: Not Available-Not Available

Crossing Angle (Deg.): 60

Crossing Width (By Track): 23.0, 22.5 (1 to 2)

Number of Tracks: 2

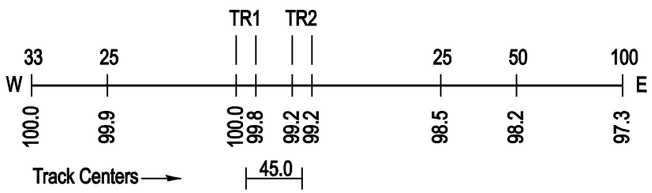

ROAD PROFILE

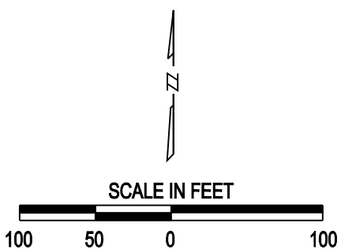

Copyright 2010 by The State of Illinois