

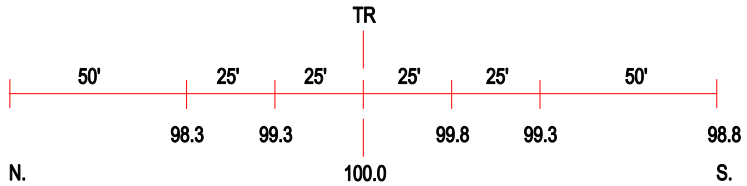

ROAD PROFILE

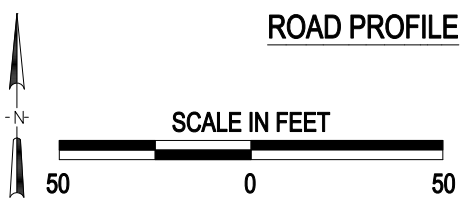

(3) Photo Location

Crossing #:	176065F
Location:	Macoupin Co., City of Gillespie (Near)
Lat/Long:	39°12'20" / 89°51'00"
Railroad:	UP
Street:	Wheeler Road
Railroad Milepost:	3.42
Crossing Protection:	Sign

J:\MACOUPIN\176065F\176065F.DWG 09/22/00 10:05 PMM