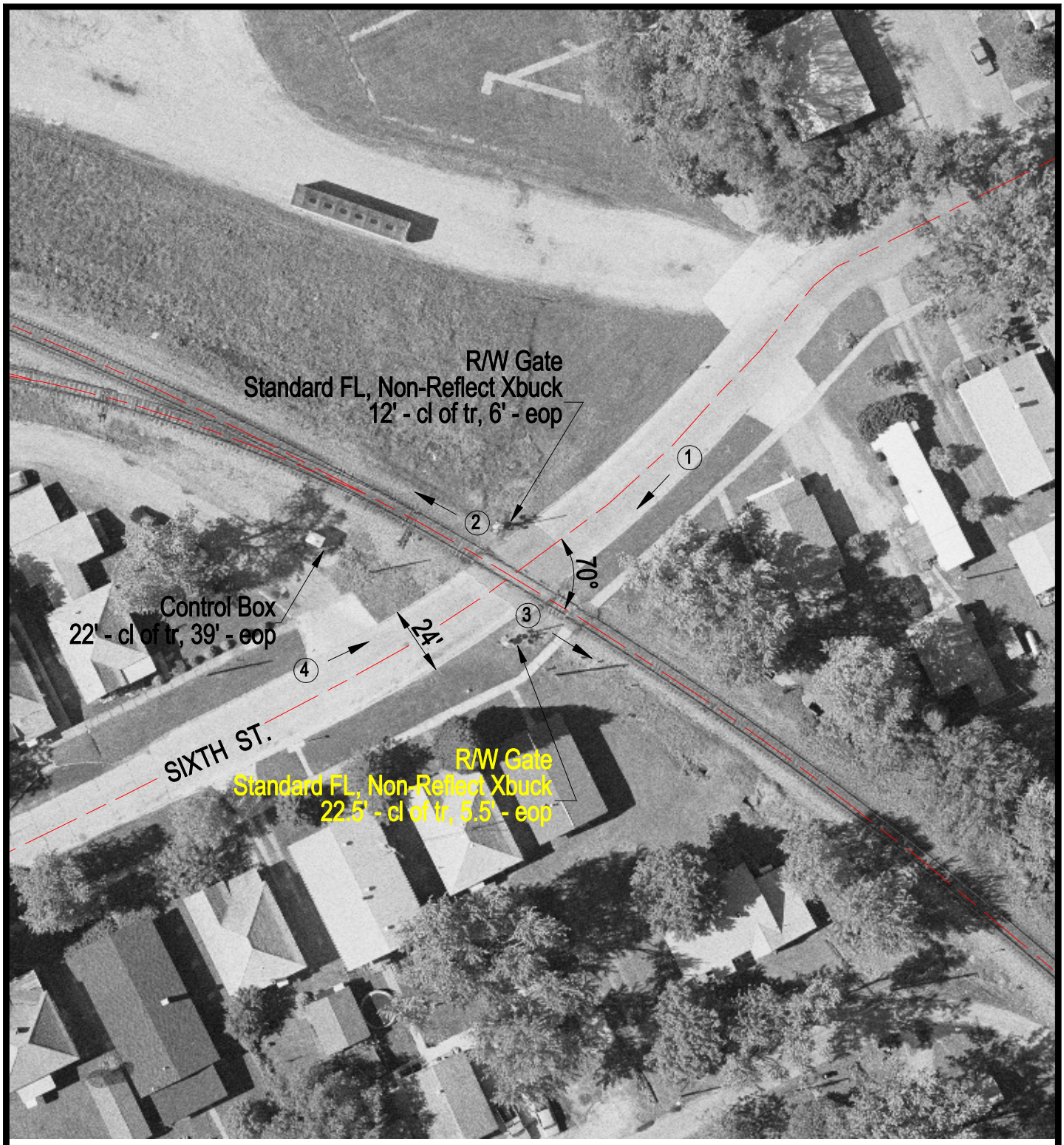


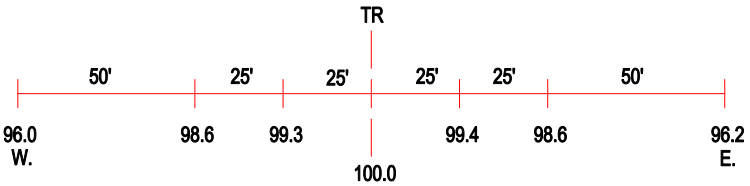


ROAD PROFILE

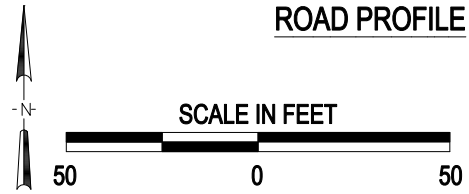


3 Photo Location

| | |
|---|---|
| Crossing #: | 724843F |
| Location: | Wabash Co., City of Mt.Carmel (I) |
| Lat/Long: | 38°24'32" / 87°46'16" |
| Railroad: | NS |
| Street: | Sixth St. |
| Railroad Milepost: | 150.25 |
| Crossing Protection: | Train Activated Devices |

J:\WABASH\724843F\724843F.DWG 07/07/00 11:34 LPM