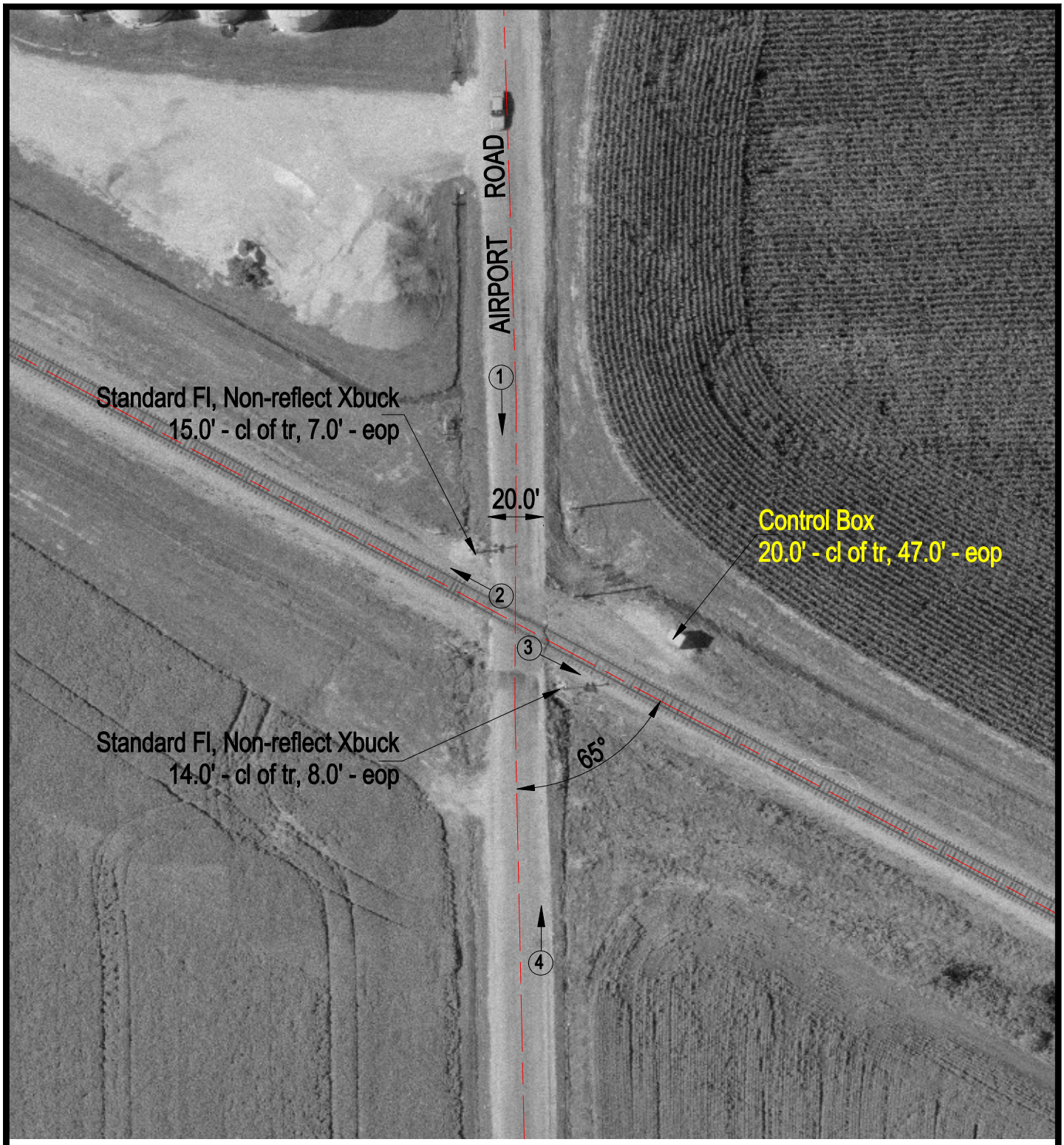

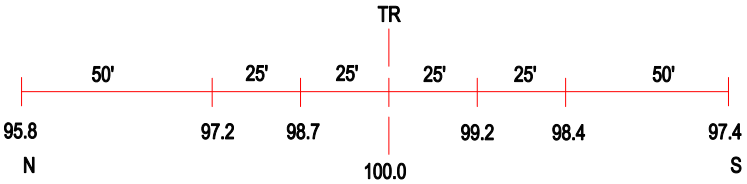

ROAD PROFILE

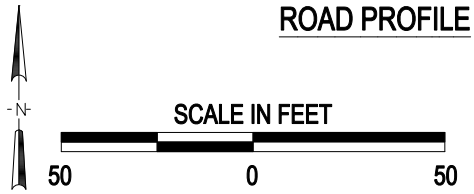

3 Photo Location

Crossing #:	724795T
Location:	Marion Co., City of Centralia (Near)
Lat/Long:	38°30'08" / 89°05'52
Railroad:	NS
Street:	Airport Road
Railroad Milepost:	68.72
Crossing Protection:	Train Activated Devices

J:\MARION\724795T\724795T.DWG 10/16/00 09:55 JLA