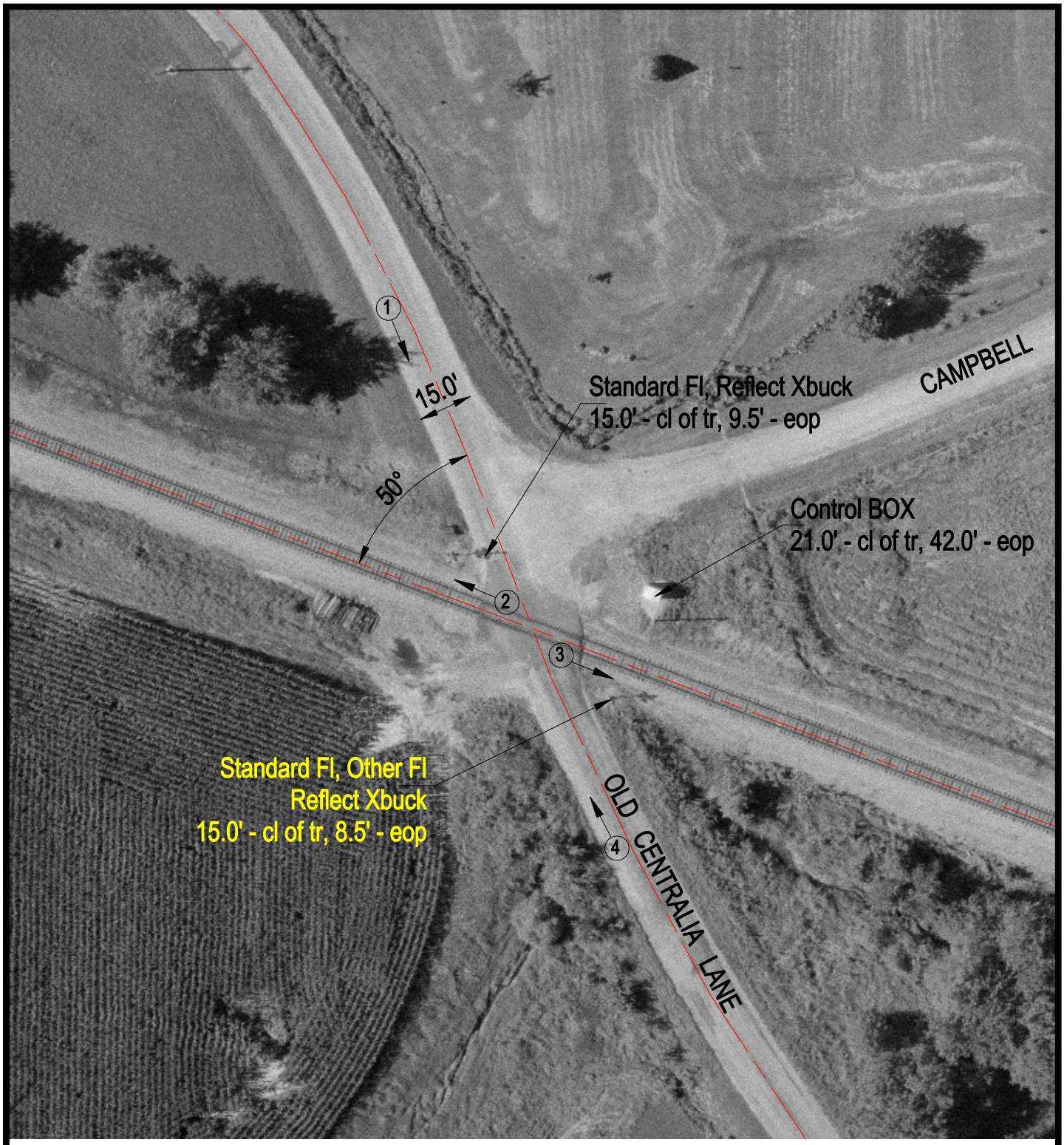

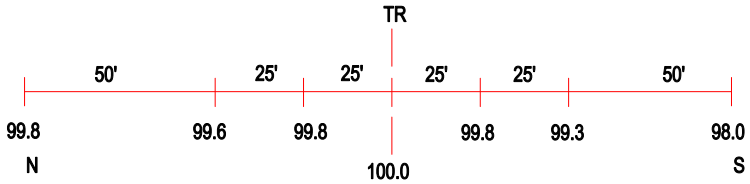

ROAD PROFILE

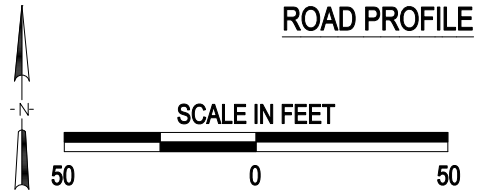

3 Photo Location

Crossing #: 724786U

Location: Jefferson Co., City of Dix/Rome (Near)

Lat/Long: 38°27'58" / 89°01'29

Railroad: NS

Street: Old Centralia Lane

Railroad Milepost: 73.42

Crossing Protection: Train Activated Devices

J:\JEFFERSON\724786U\724786U.DWG 04/03/01 13:30 WAK