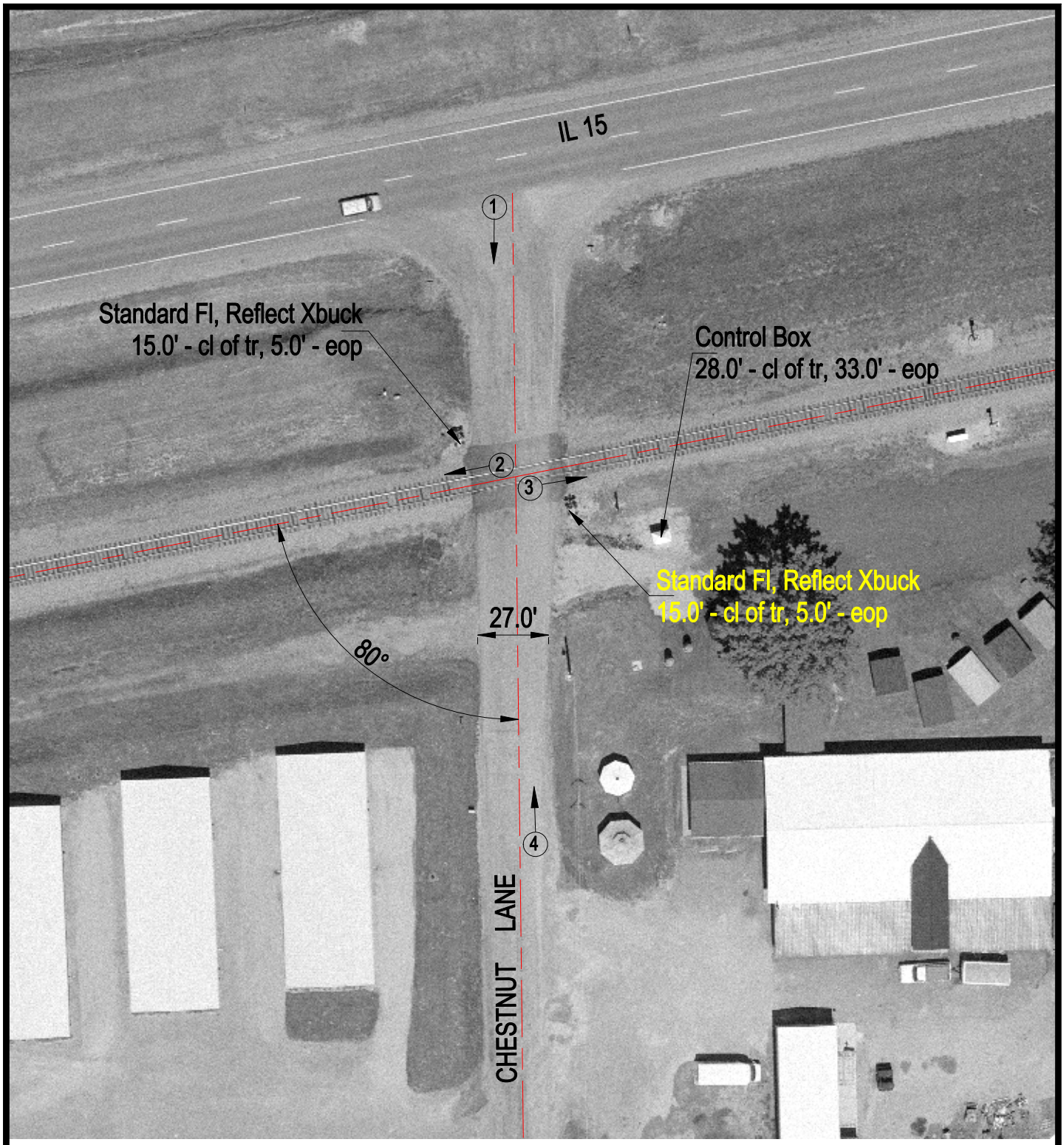

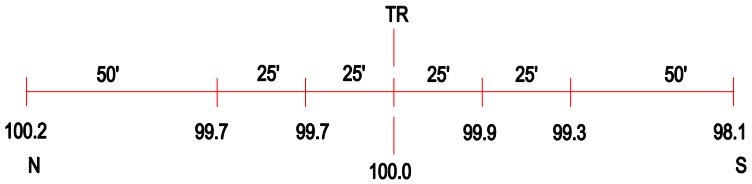

ROAD PROFILE

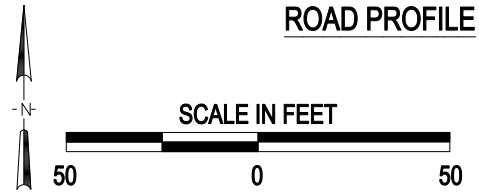

3 Photo Location

Crossing #: 724762F

Location: Jefferson Co., City of Mount Vernon (Near)

Lat/Long: 38°19'03" / 88°51'16

Railroad: SOU

Street: Chestnut Lane

Railroad Milepost: 89.84

Crossing Protection: Train Activated Devices

J:\JEFFERSON\724762F\724762F.DWG 04/03/01 11:03 WAK