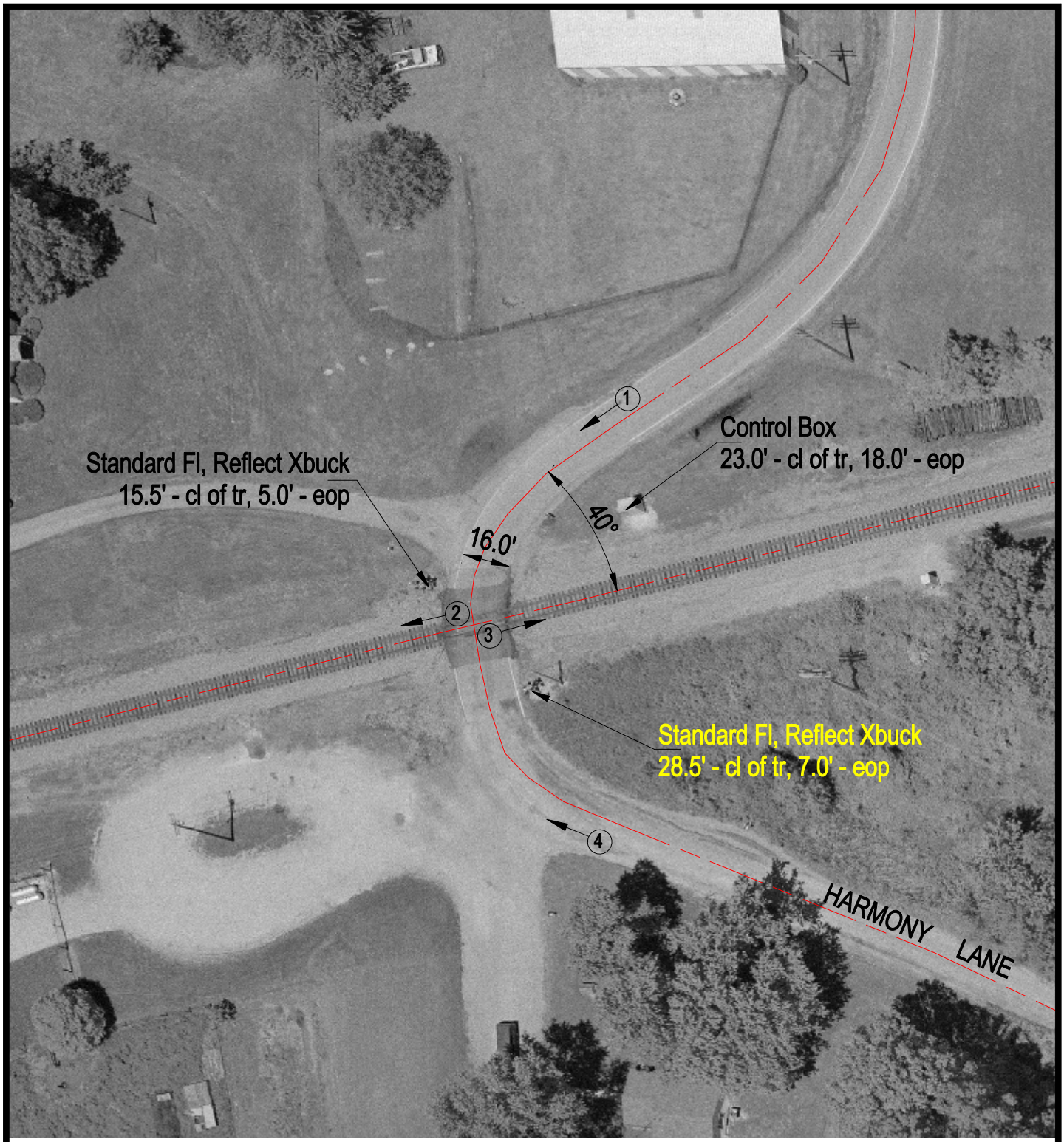

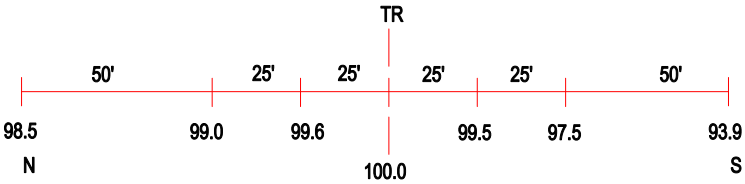

ROAD PROFILE

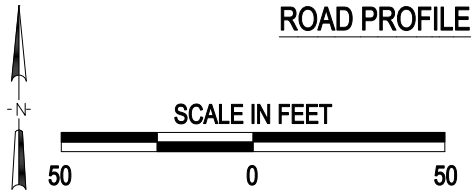

(3) Photo Location

Crossing #:	724757J
Location:	Jefferson Co., City of Bluford (Near)
Lat/Long:	38°19'09" / 88°47'39
Railroad:	NS
Street:	Harmony Lane
Railroad Milepost:	93.17
Crossing Protection:	Train Activated Devices

J:\JEFFERSON\724757J\724757J.DWG 04/03/01 10:46 WAK