

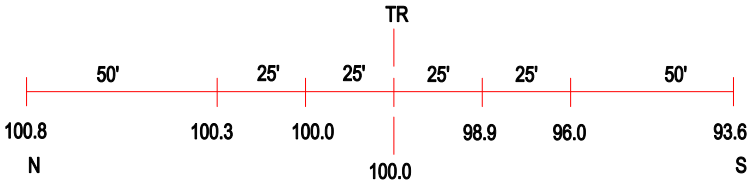

ROAD PROFILE

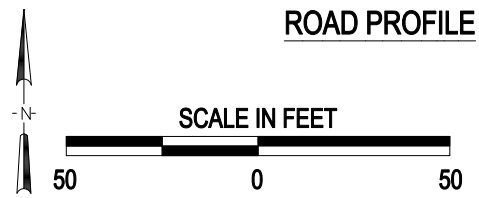

3 Photo Location

Crossing #:	724755V
Location:	Jefferson Co., City of Bluford (Near)
Lat/Long:	38°19'27" / 88°45'23
Railroad:	NS
Street:	Auburn Lane
Railroad Milepost:	95.25
Crossing Protection:	Sign

J:\JEFFERSON\724755V\724755V.DWG 04/03/01 10:42 WAK