

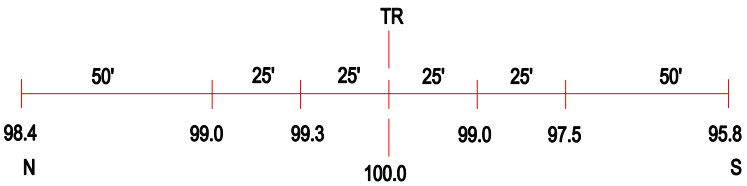

ROAD PROFILE

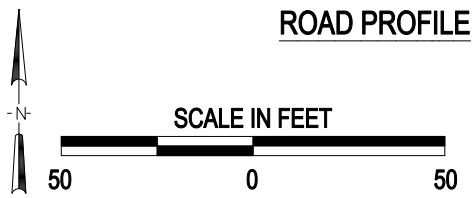

3 Photo Location

Crossing #:	724754N
Location:	Jefferson Co., City of Bluford (In)
Lat/Long:	38°19'36" / 88°44'43
Railroad:	NS
Street:	Elm Street
Railroad Milepost:	95.90
Crossing Protection:	Train Activated Devices

J:\JEFFERSON\724754N\724754N.DWG 04/03/01 10:38 WAK