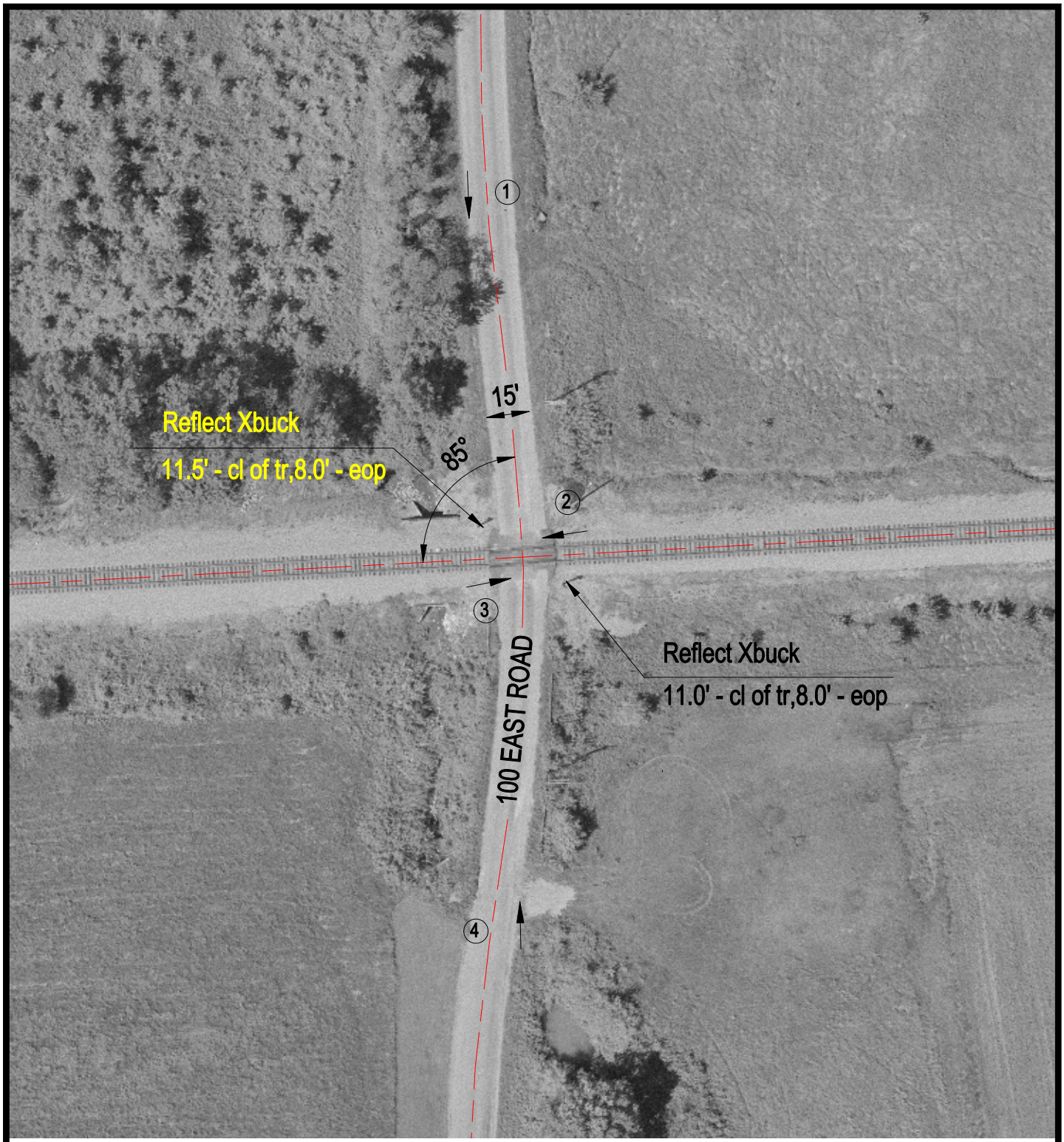


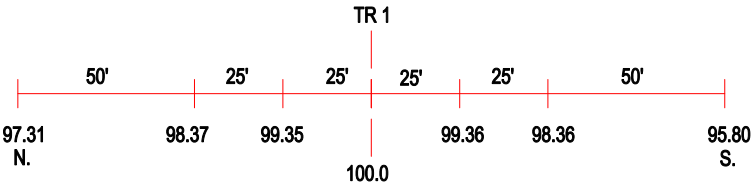


ROAD PROFILE

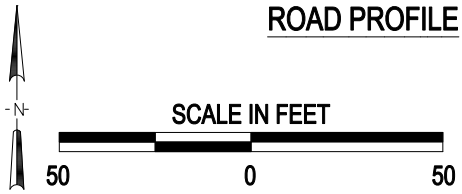


3 Photo Location

| | |
|---|---|
| Crossing #: | 724749S |
| Location: | Wayne Co., City of Keenes (N) |
| Lat/Long: | 38°20'03" / 88°40'53" |
| Railroad: | NS |
| Street: | 100 East Road |
| Railroad Milepost: | 99.36 |
| Crossing Protection: | Signs |

J:\WAYNE\724749S\724749S.DWG 07/06/00 09:04 AJB