

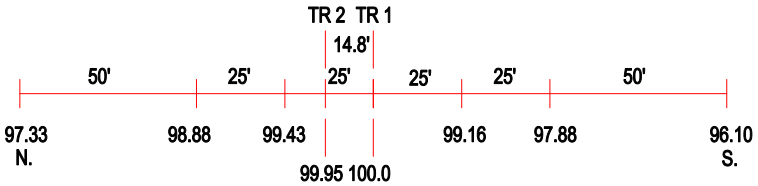

ROAD PROFILE

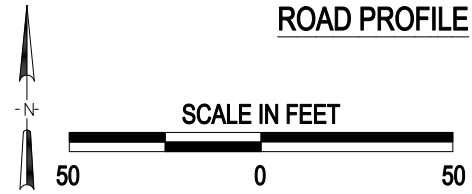

3 Photo Location

Crossing #:	724747D
Location:	Wayne Co., City of Keenes (I)
Lat/Long:	38°20'13" / 88°38'34"
Railroad:	NS
Street:	Sycamore Street
Railroad Milepost:	101.51
Crossing Protection:	Train Activated Devices

J:\WAYNE\724747D\724747D.DWG 06/23/00 09:13 TFG