

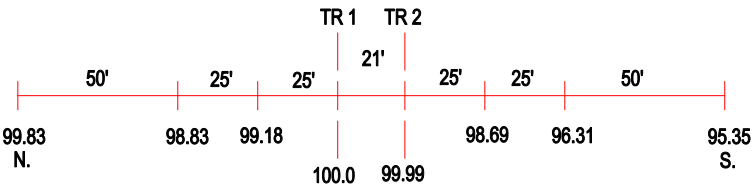

ROAD PROFILE

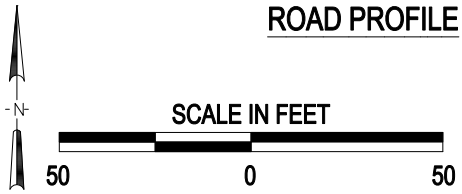

3 Photo Location

Crossing #:	724729F
Location:	Wayne Co., City of Sims (N)
Lat/Long:	38°21'39" / 88°26'44"
Railroad:	NS
Street:	1380 East Road
Railroad Milepost:	112.60
Crossing Protection:	Signs

J:\WAYNE\724729F\724729F.DWG 03/09/01 10:38 WAK