

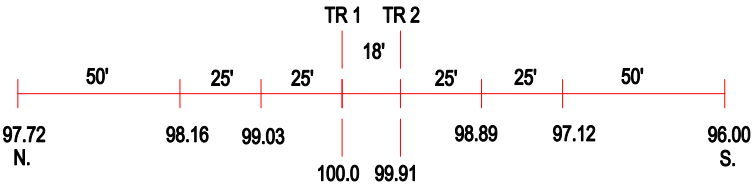

ROAD PROFILE

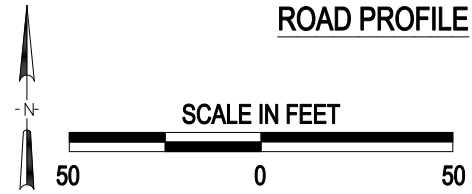

(3) Photo Location

Crossing #:	724728Y
Location:	Wayne Co., City of Sims (N)
Lat/Long:	38°21'40" / 88°26'35"
Railroad:	NS
Street:	1400 East Road
Railroad Milepost:	112.80
Crossing Protection:	Signs

J:\WAYNE\724728Y\724728Y.DWG 03/09/01 10:21 WAK