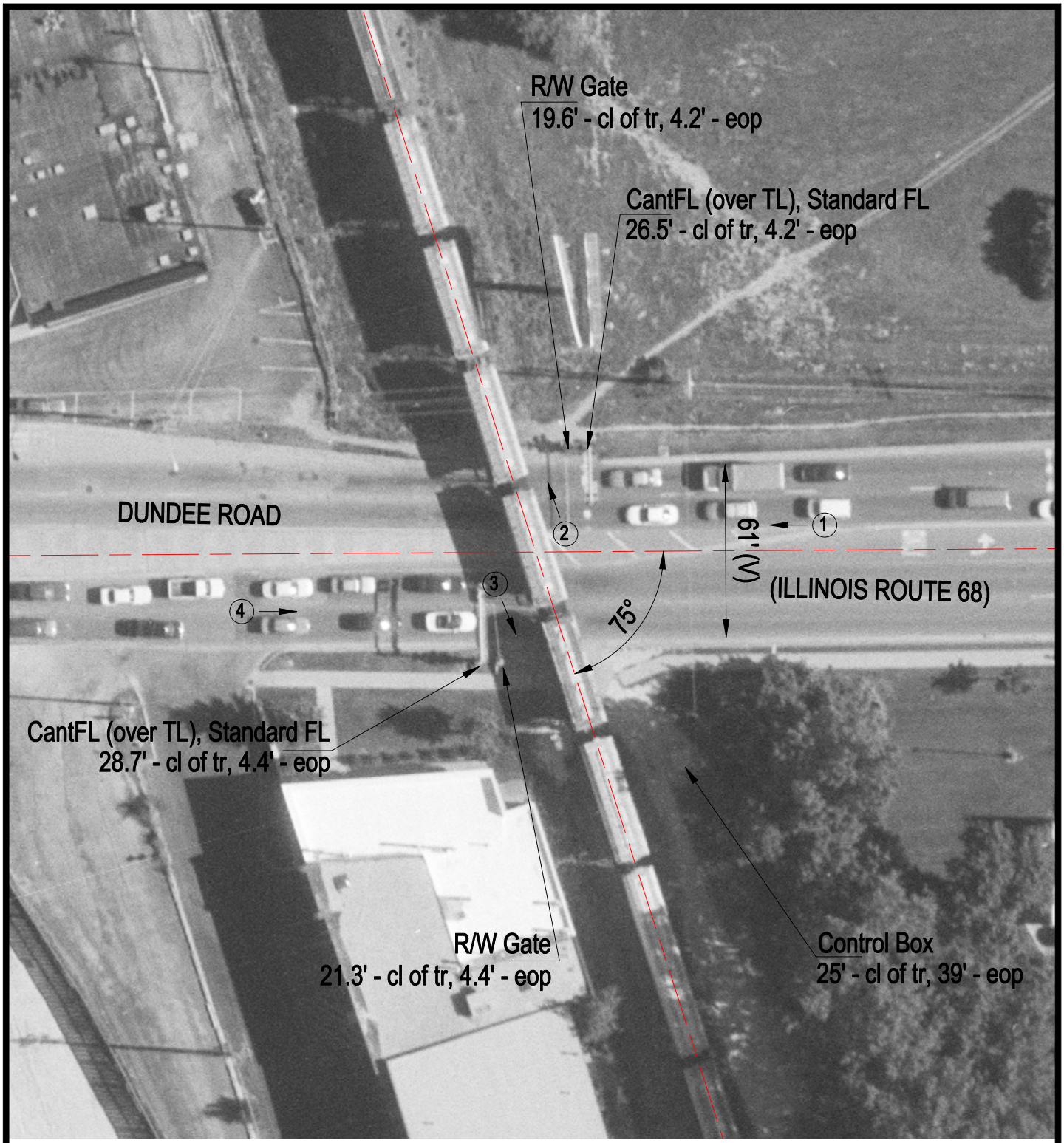

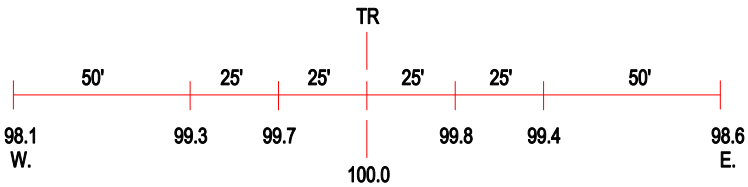

ROAD PROFILE

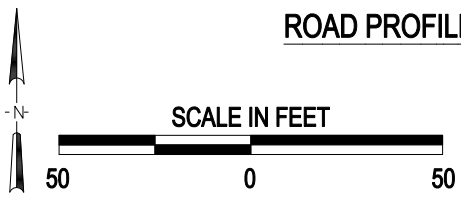

(3) Photo Location

Crossing #:	689689P
Location:	Cook Co., City of Wheeling (I)
Lat/Long:	42°08'22" / 87°55'41"
Railroad:	WC
Street:	Dundee Road (Illinois Route 68)
Railroad Milepost:	30.06
Crossing Protection:	Train Activated Devices