


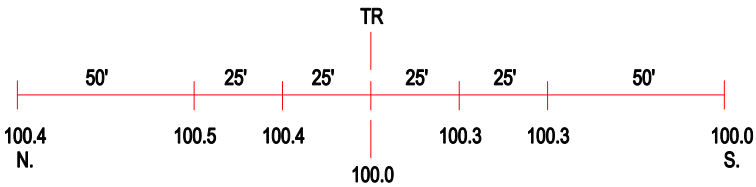


ROAD PROFILE

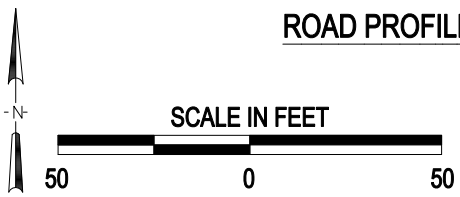


3 Photo Location

| | |
|---|---|
| Crossing #: | 689685M |
| Location: | Cook Co., City of Wheeling (I) |
| Lat/Long: | 42°07'07" / 87°55'20" |
| Railroad: | WC |
| Street: | Willis Avenue |
| Railroad Milepost: | 28.70 |
| Crossing Protection: | Signs |