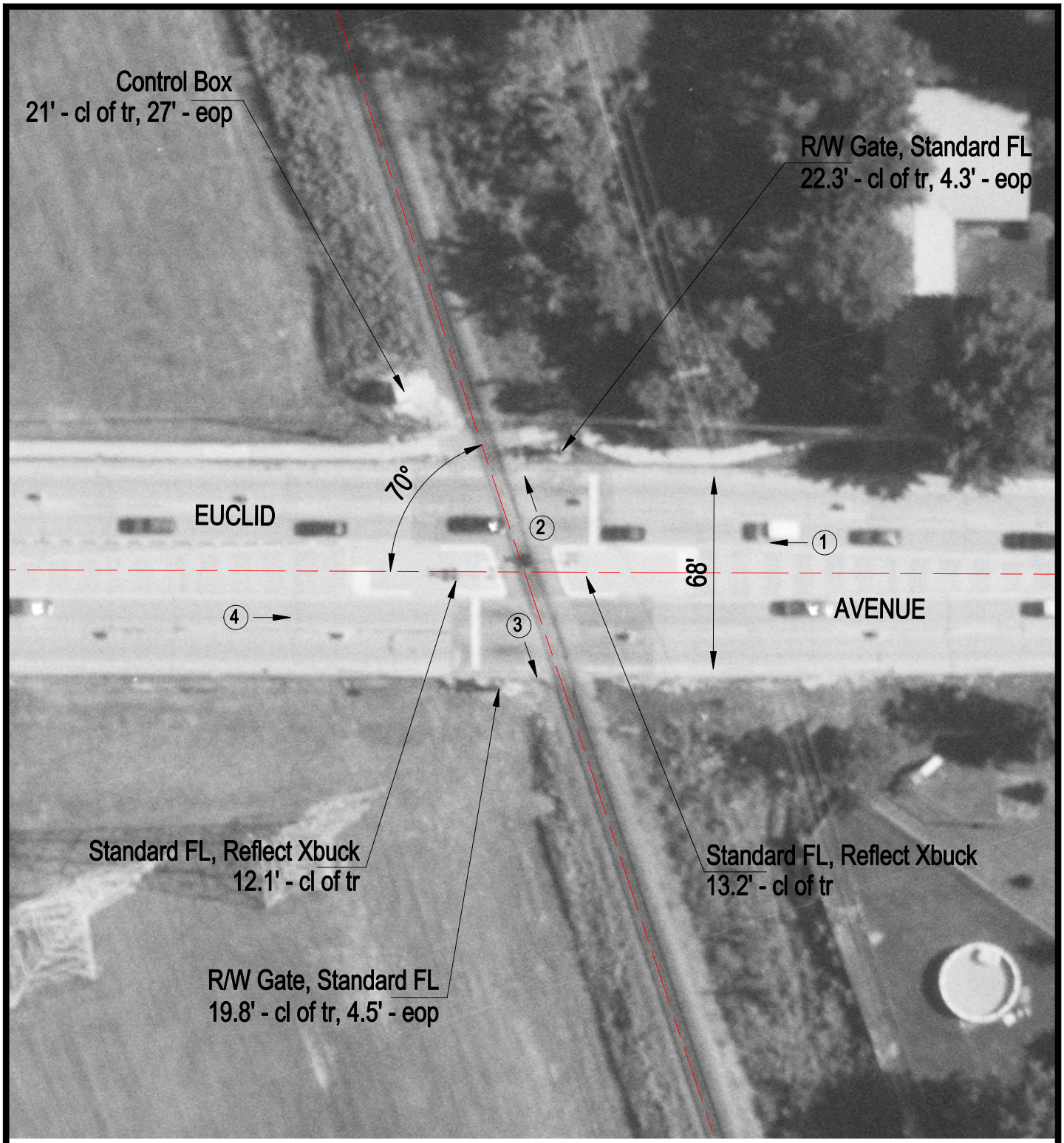


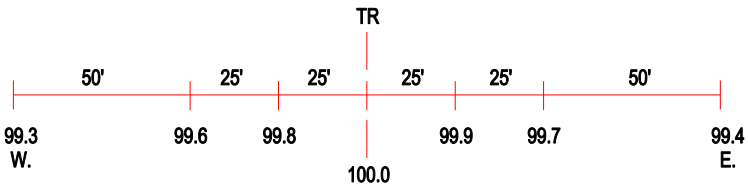


ROAD PROFILE

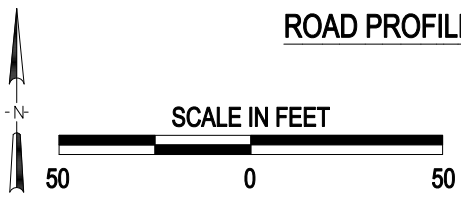


(3) Photo Location

| | |
|---|---|
| Crossing #: | 689681K |
| Location: | Cook Co., City of Mount Prospect (I) |
| Lat/Long: | 42°05'16" / 87°54'21" |
| Railroad: | WC |
| Street: | Euclid Avenue |
| Railroad Milepost: | 26.32 |
| Crossing Protection: | Train Activated Devices |