

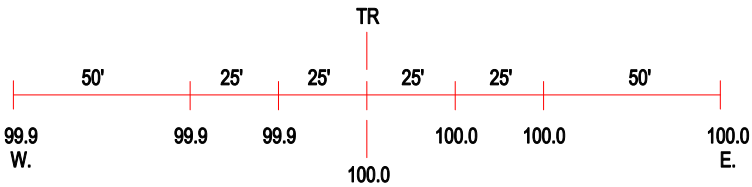

ROAD PROFILE

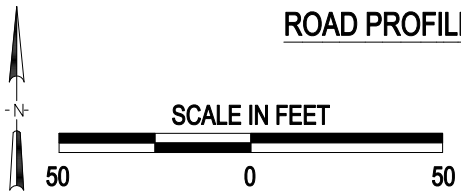

(3) Photo Location

Crossing #:	689678C
Location:	Cook Co., City of Des Plaines (I)
Lat/Long:	42°03'58" / 87°54'02"
Railroad:	WC
Street:	Central Road
Railroad Milepost:	24.78
Crossing Protection:	Train Activated Devices