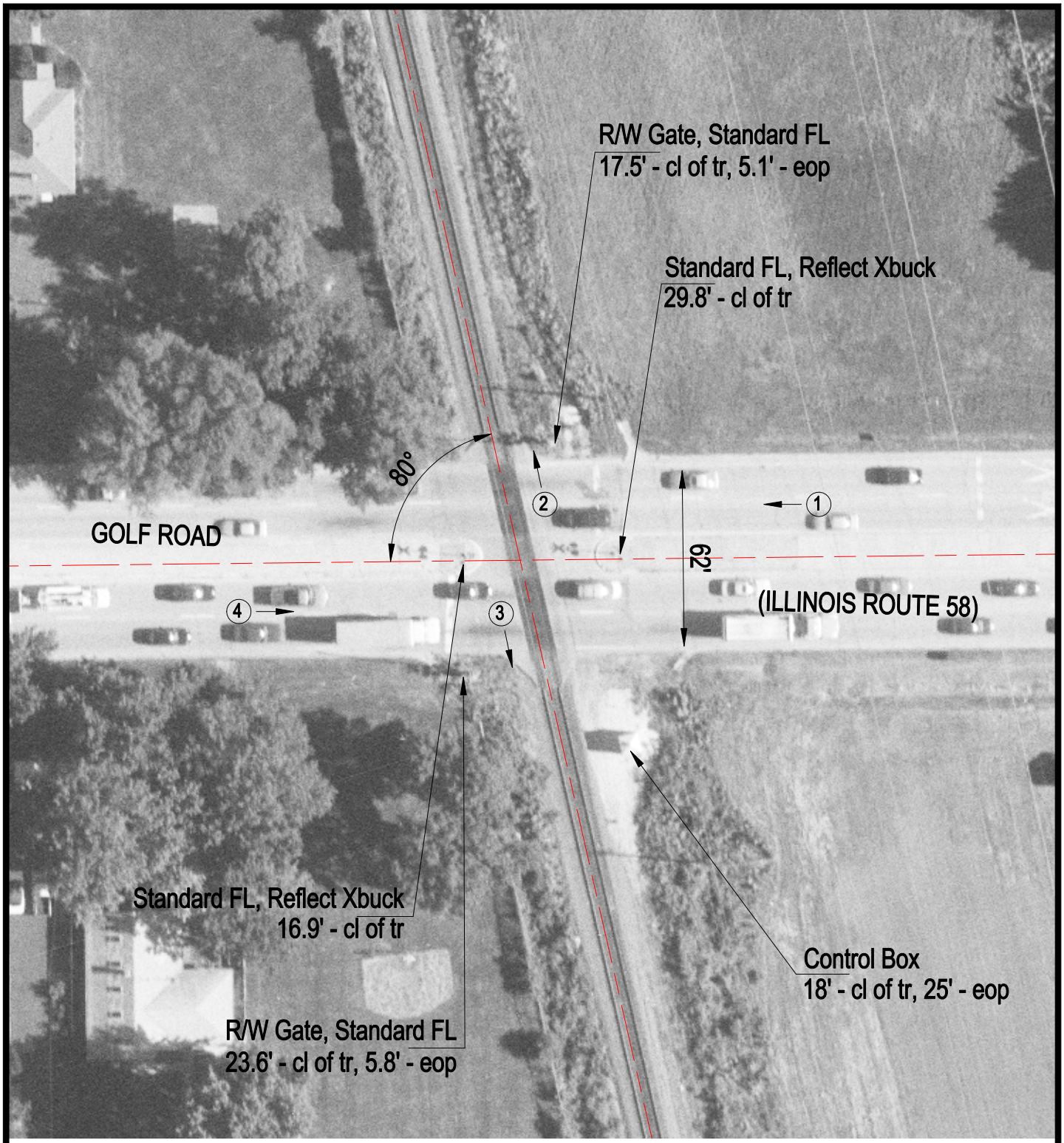


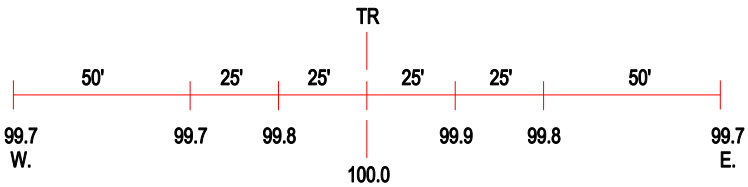


ROAD PROFILE

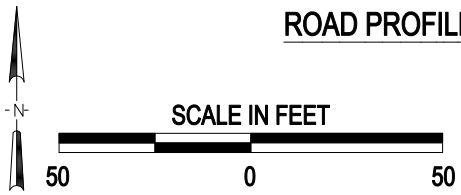


(3) Photo Location

| | |
|---|---|
| Crossing #: | 689676N |
| Location: | Cook Co., City of Des Plaines (I) |
| Lat/Long: | 42°03'15" / 87°54'01" |
| Railroad: | WC |
| Street: | Golf Road |
| Railroad Milepost: | 23.94 |
| Crossing Protection: | Train Activated Devices |