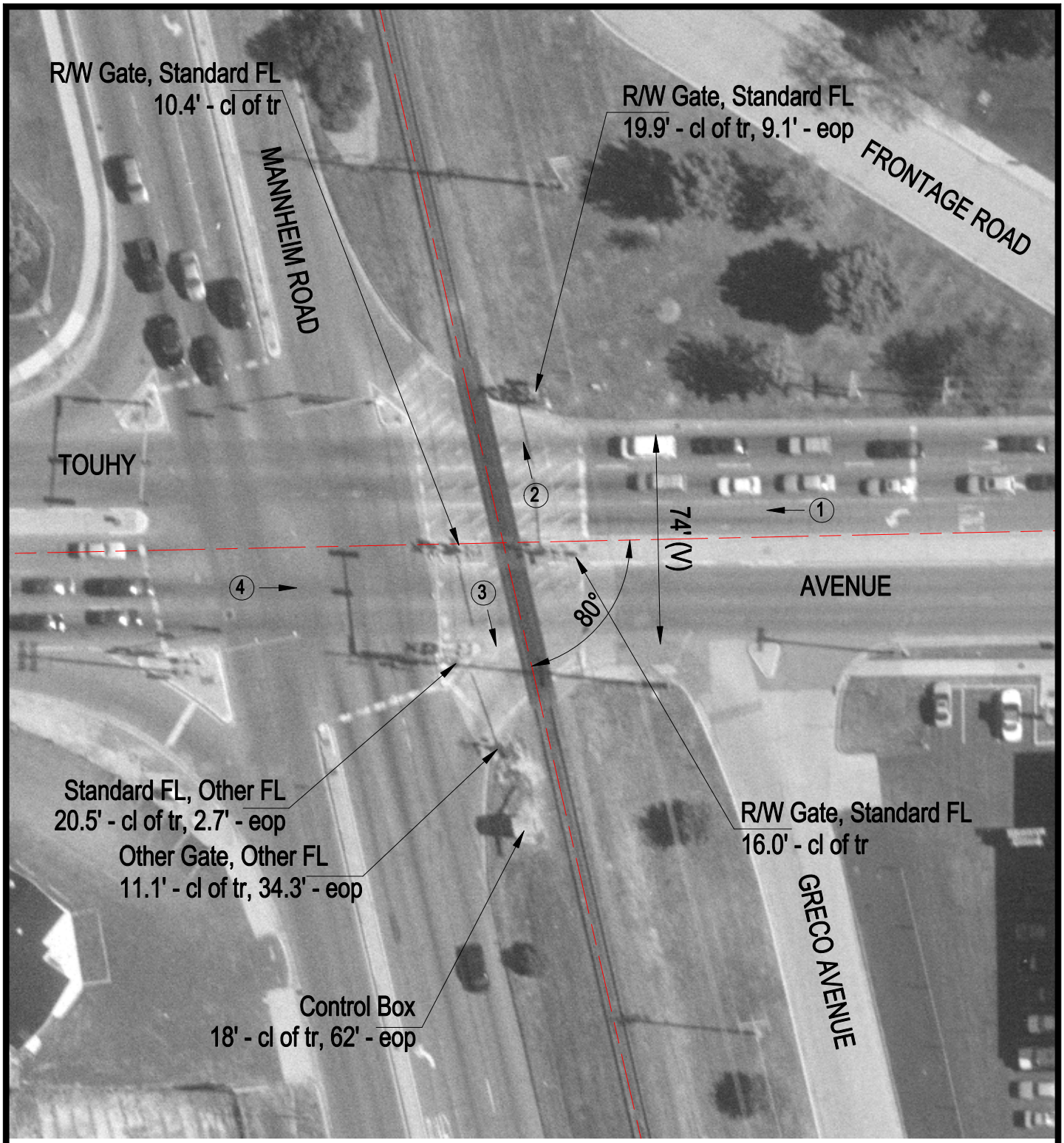

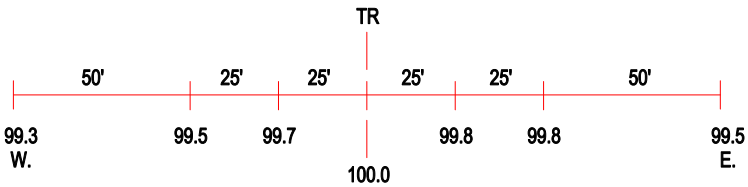

ROAD PROFILE

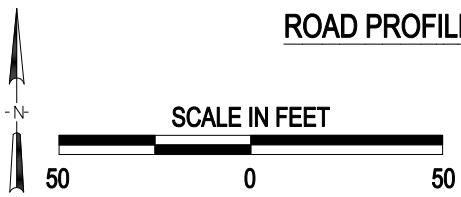

3 Photo Location

Crossing #:	689651T
Location:	Cook Co., City of Des Plaines (I)
Lat/Long:	42°00'35" / 87°53'08"
Railroad:	WC
Street:	Touhy Avenue
Railroad Milepost:	20.80
Crossing Protection:	Train Activated Devices