


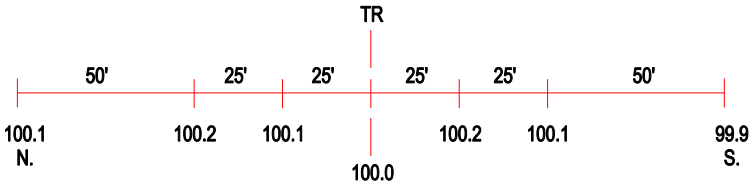


ROAD PROFILE

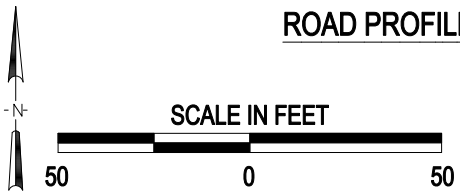


3 Photo Location

| | |
|---|---|
| Crossing #: | 689650L |
| Location: | Cook Co., City of Des Plaines (I) |
| Lat/Long: | 42°00'25" / 87°53'07" |
| Railroad: | WC |
| Street: | Mannheim Road |
| Railroad Milepost: | 20.60 |
| Crossing Protection: | Train Activated Devices |