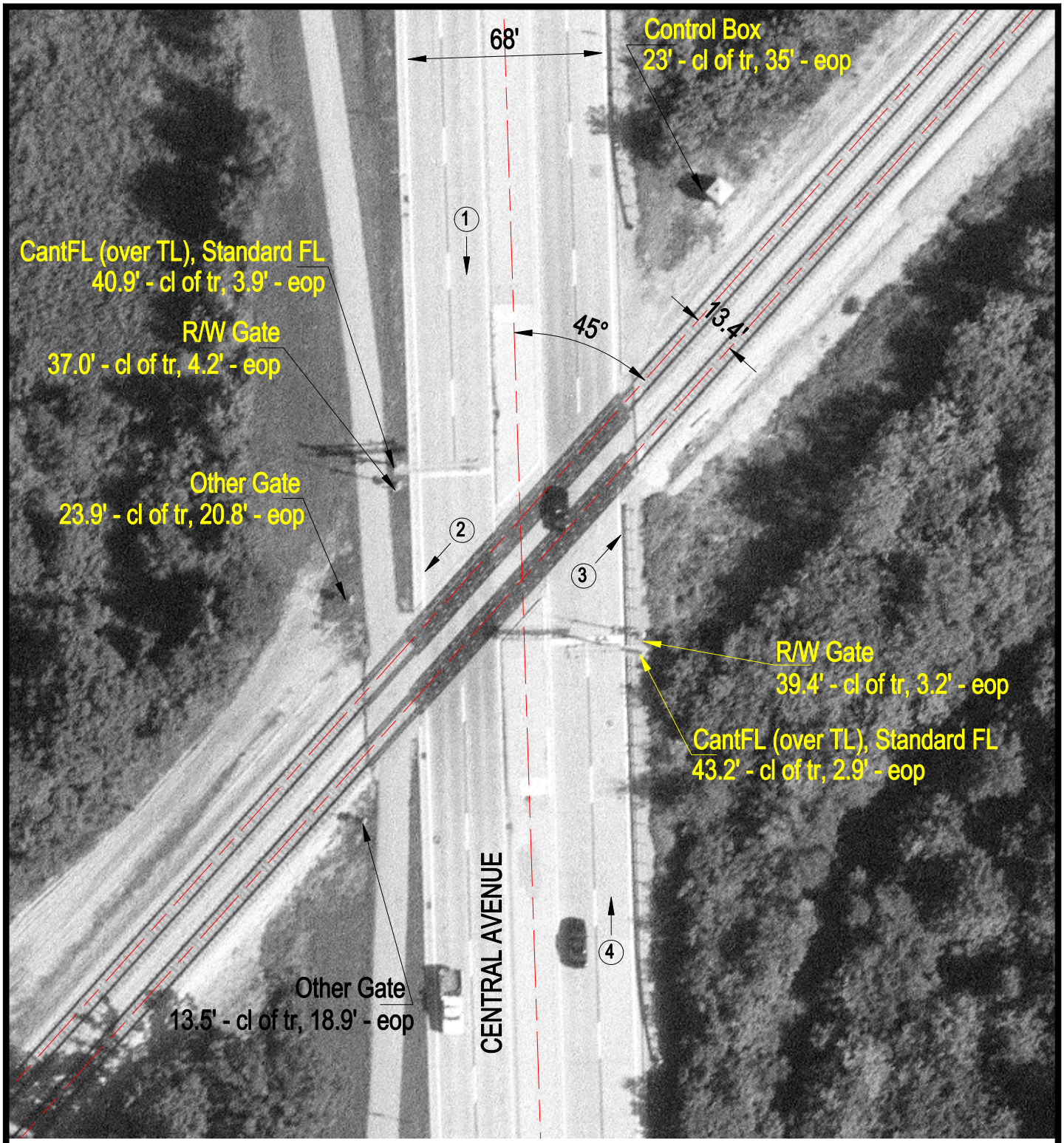

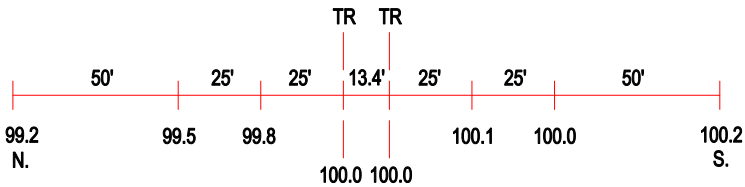

ROAD PROFILE

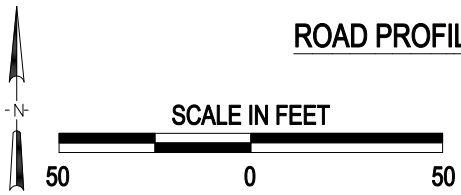

3 Photo Location

Crossing #:	608945G
Location:	Cook Co., City of Tinley Park (N)
Lat/Long:	41°35'25" / 87°45'20"
Railroad:	NIRC
Street:	Central Avenue
Railroad Milepost:	21.70
Crossing Protection:	Train Activated Devices