

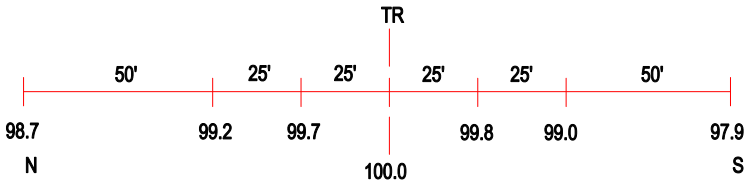

ROAD PROFILE

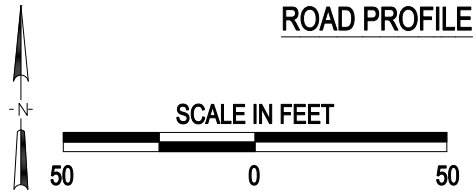

3 Photo Location

Crossing #:	605939T
Location:	Rock Island Co., City of East Moline (In)
Lat/Long:	41°31'02" / 90°26'21"
Railroad:	IAIS
Street:	10th Street
Railroad Milepost:	175.04
Crossing Protection:	Train Activated Devices

J:\ROCKISLAND\605939T\605939TDWG.DWG 09/14/00 08:50 MEW