

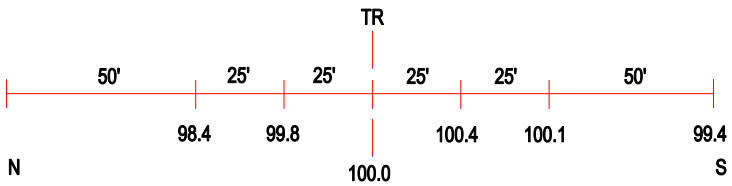

ROAD PROFILE

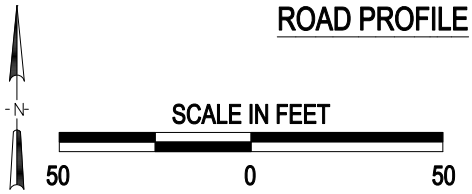

(3) Photo Location

Crossing #: 604305T

Location: Rock Island Co., City of Rock Island (In)

Lat/Long: 41°26'36" / 90°36'38"

Railroad: IAIS

Street: 31st Street

Railroad Milepost: 2.30

Crossing Protection: Train Activated Devices

J:\ROCKISLAND\604305T\604305T.DWG 03/07/01 12:10 JLA