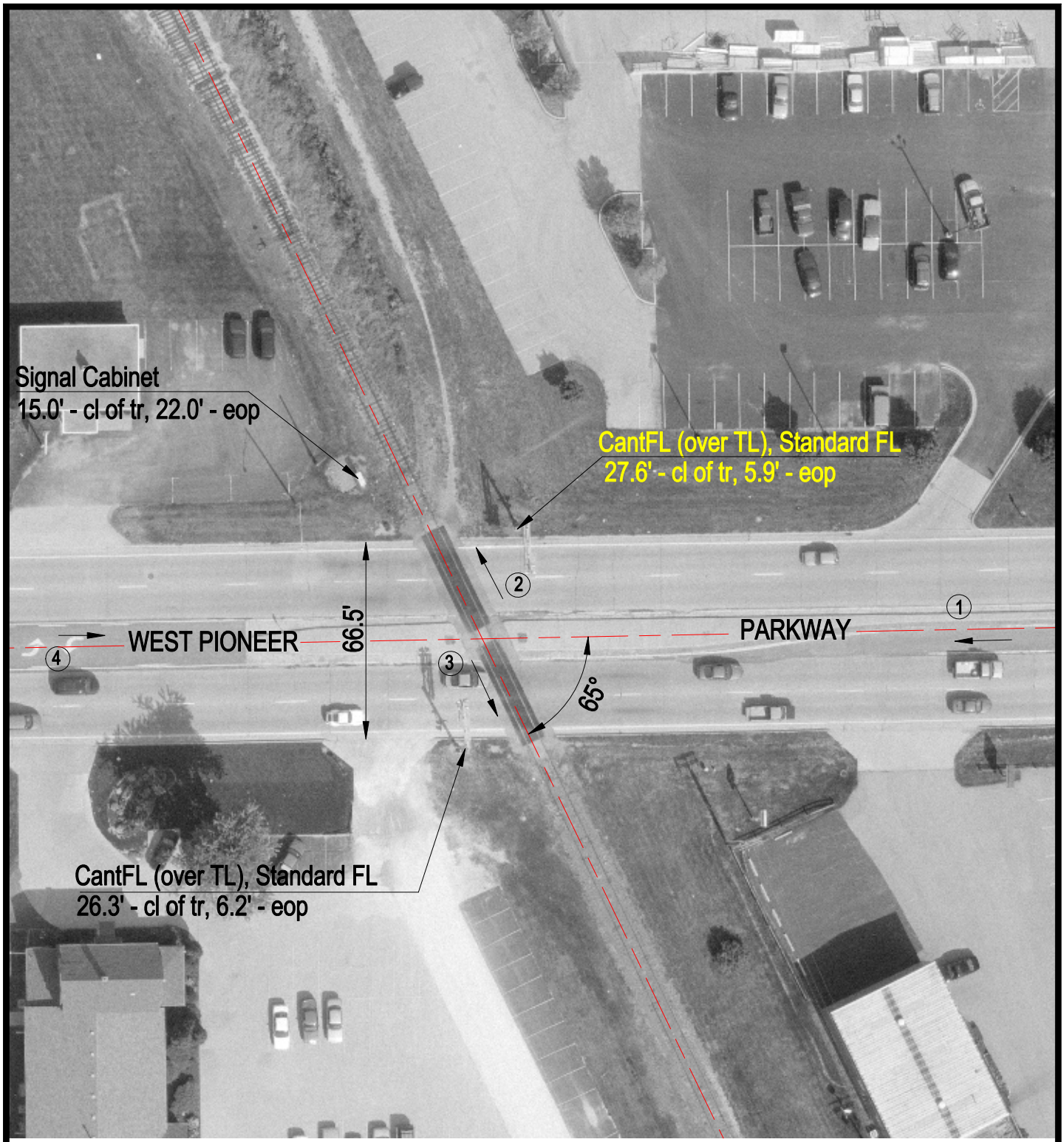

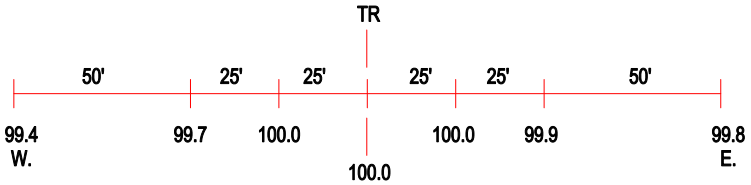

ROAD PROFILE

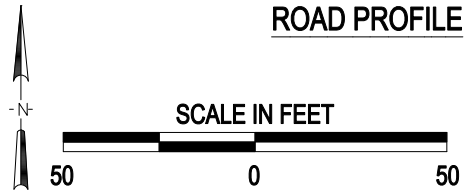

3 Photo Location

Crossing #:	604065N
Location:	Peoria Co., City of Peoria (I)
Lat/Long:	40°46'59" / 89°36'41"
Railroad:	PPU
Street:	West Pioneer Parkway
Railroad Milepost:	8.32
Crossing Protection:	Train Activated Devices

J:\PEORIA\604065N\604065N.DWG 04/27/00 06:54 TFC