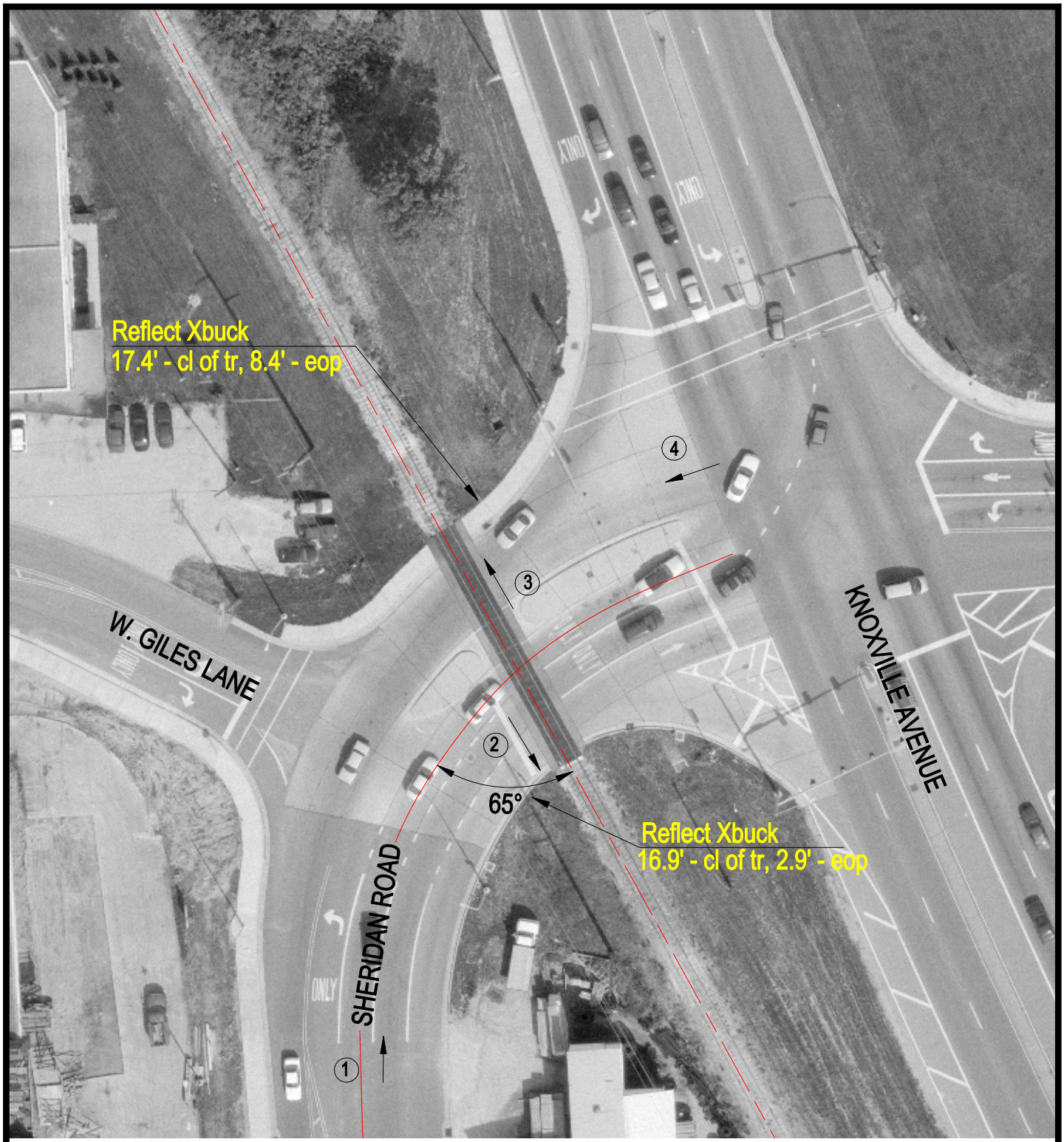

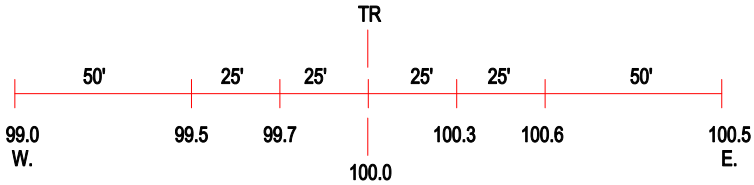

ROAD PROFILE

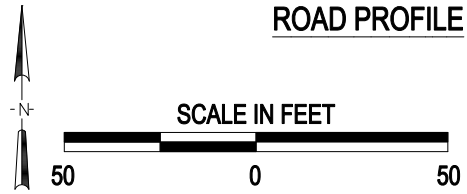

3 Photo Location

Crossing #:	604063A
Location:	Peoria Co., City of Peoria (I)
Lat/Long:	40°46'06" / 89°36'08"
Railroad:	PPU
Street:	Sheridan Road
Railroad Milepost:	7.20
Crossing Protection:	Signs

J:\PEORIA\604063A\604063A.DWG 01/20/00 11:48 TFG