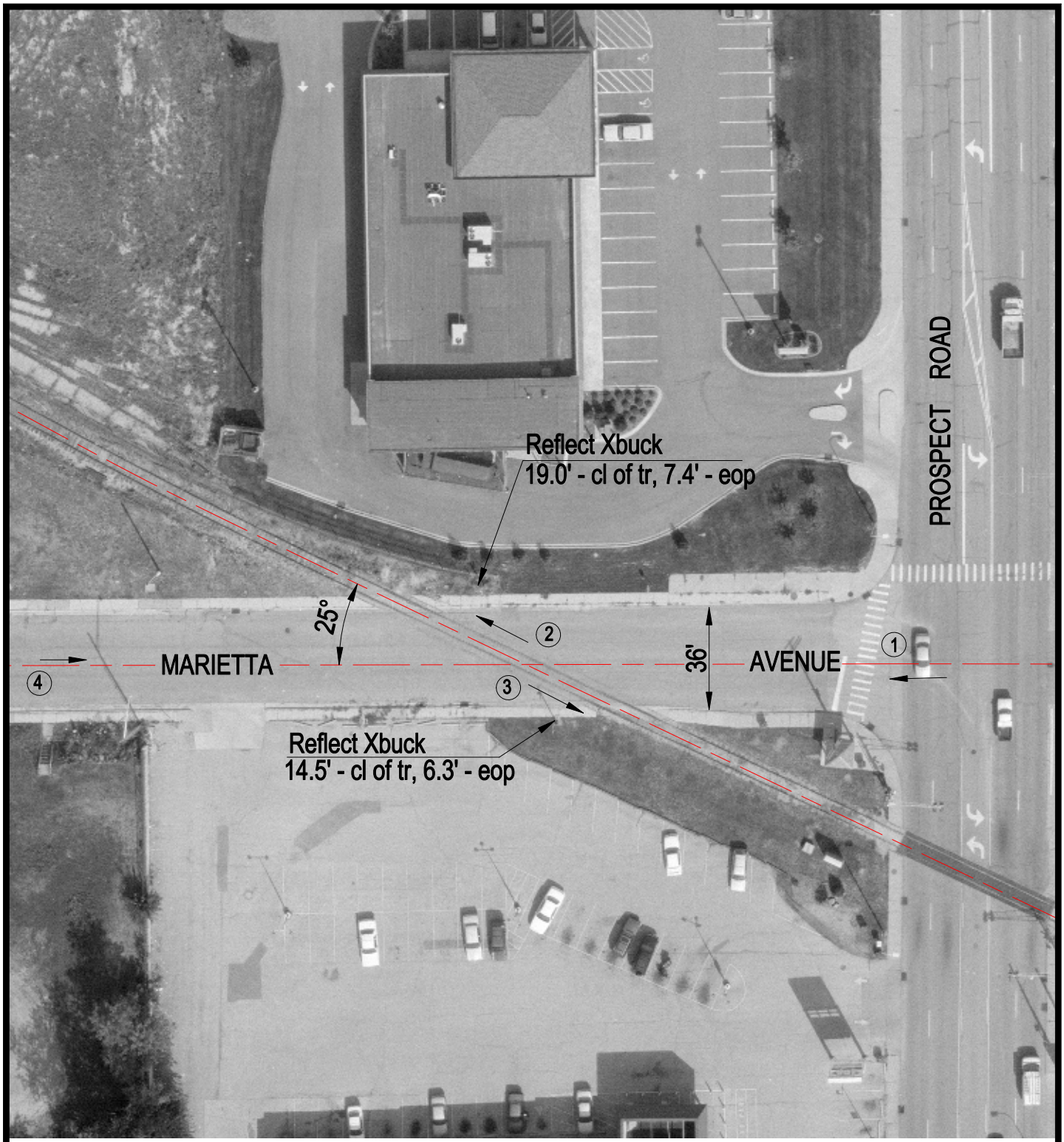

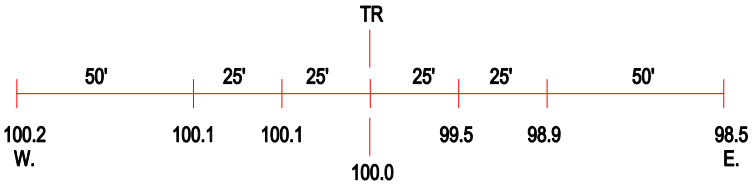

ROAD PROFILE

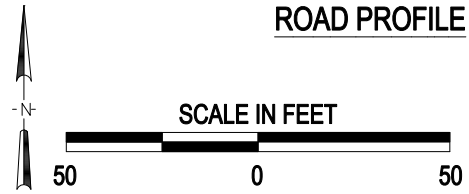

3 Photo Location

Crossing #:	604058D
Location:	Peoria Co., City of Peoria Heights (I)
Lat/Long:	40°44'31" / 89°34'29"
Railroad:	PPU
Street:	Marietta Avenue
Railroad Milepost:	4.82
Crossing Protection:	Signs

J:\PEORIA\604058D\604058D.DWG 03/09/01 08:06 WAK