


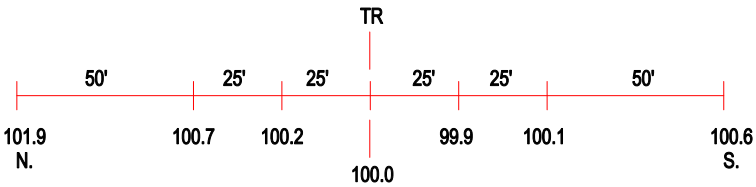


ROAD PROFILE

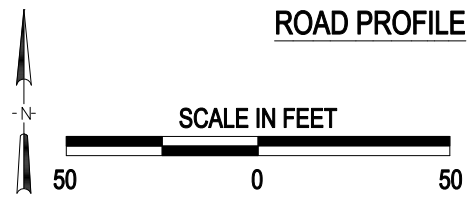


(3) Photo Location

| | |
|---|---|
| Crossing #: | 604057W |
| Location: | Peoria Co., City of Peoria Heights (I) |
| Lat/Long: | 40°44'20" / 89°34'29" |
| Railroad: | PPU |
| Street: | Prospect Road |
| Railroad Milepost: | 4.79 |
| Crossing Protection: | Train Activated Devices |

J:\PEORIA\604057W\604057W.DWG 01/20/00 07:22 TFG