

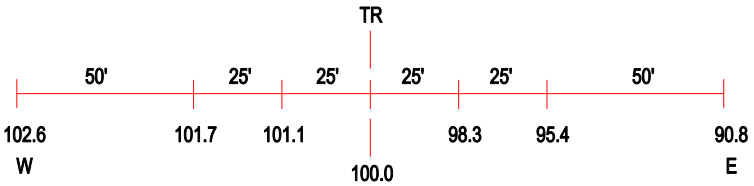

ROAD PROFILE

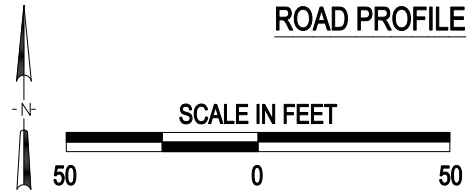

3 Photo Location

Crossing #:	603987B
Location:	Marshall Co., City of Sparland (Near)
Lat/Long:	41°03'10" / 89°25'10"
Railroad:	IAIS
Street:	Sparland Conservation
Railroad Milepost:	132.88
Crossing Protection:	Sign

J:\MARSHALL\603987B\603987B.DWG 03/05/01 15:21 PAC