

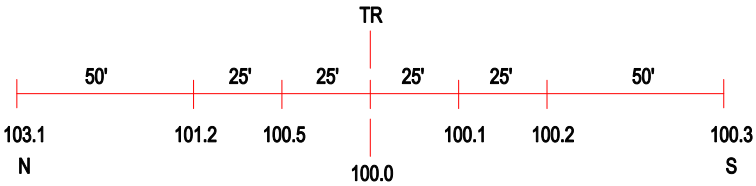

ROAD PROFILE

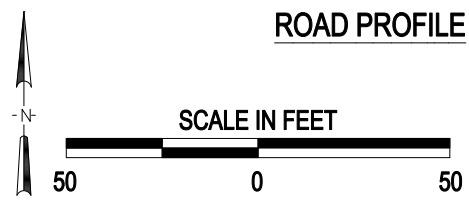

3 Photo Location

Crossing #:	603980D
Location:	Marshall Co., City of Henry (Near)
Lat/Long:	41°05'37" / 89°23'20"
Railroad:	IAIS
Street:	TR 60A
Railroad Milepost:	129.28
Crossing Protection:	Sign

J:\MARSHALL\603980D\603980D.DWG 03/05/01 15:20 PAC