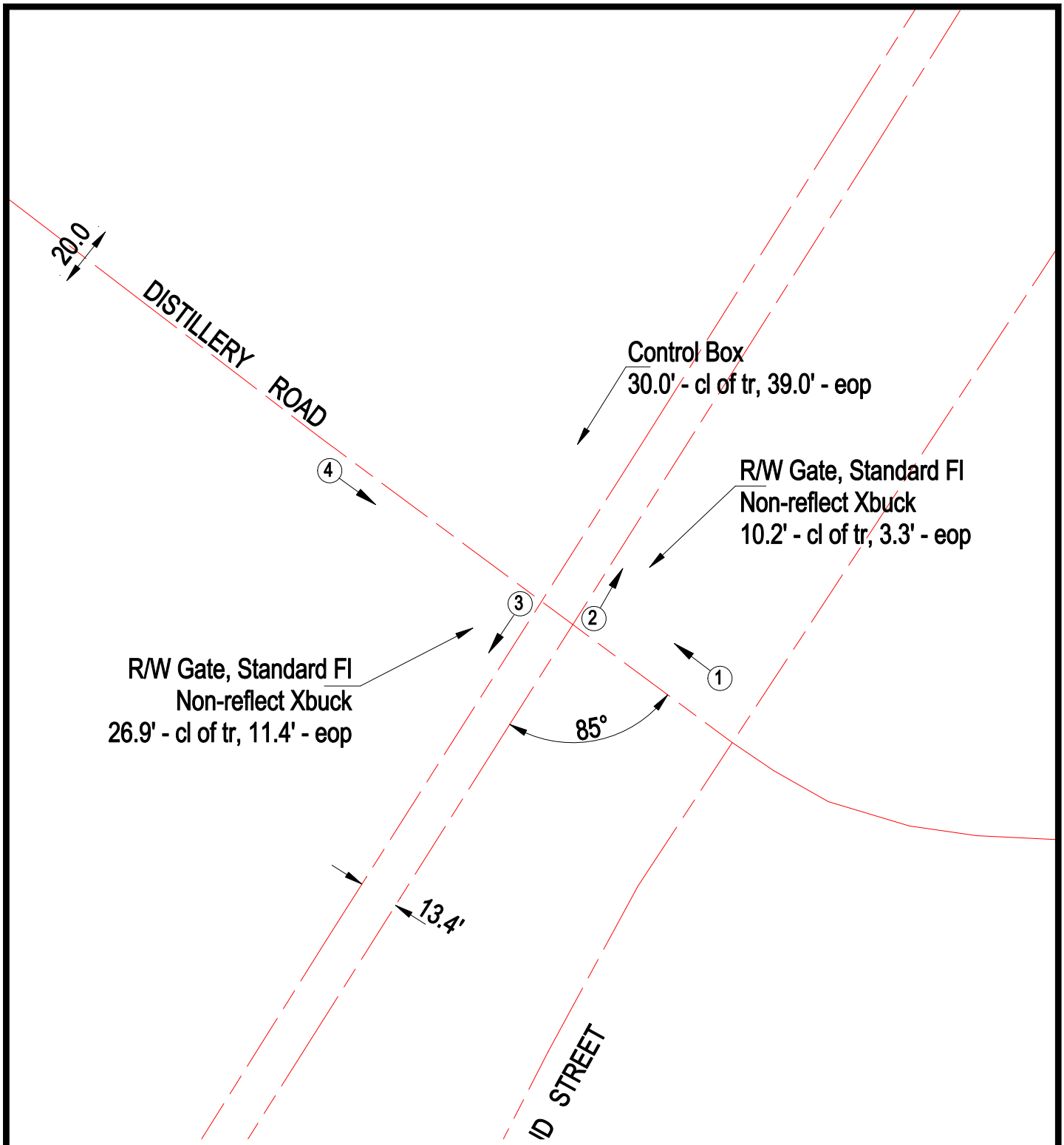


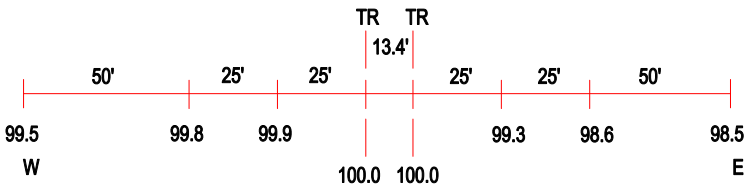


ROAD PROFILE

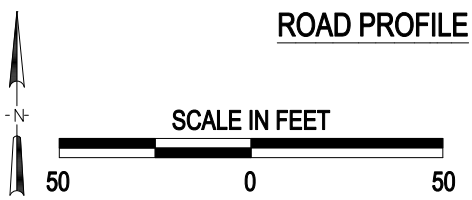


(3) Photo Location

| | |
|---|---|
| Crossing #: | 603890E |
| Location: | Tazewell Co., City of Pekin (In) |
| Lat/Long: | 40°33'10" / 89°39'48" |
| Railroad: | PPU |
| Street: | Distillery Road |
| Railroad Milepost: | 1.51 |
| Crossing Protection: | Train Activated Devices |

J:\TAZEWELL\603890E\603890E.DWG 03/07/01 15:27 HWH